THE LIBRARY OF CONGRESS
1800

Class F474

Book .S2 G6

2

GOULD'S HANDY GUIDE TO ST. LOUIS

·ILLUSTRATED·

Containing

STREET & AVENUE GUIDE

WITH

·MAP OF ST. LOUIS·

PRICE 25¢

GOULD DIRECTORY CO PUBLISHERS
415 LOCUST ST. ST. LOUIS MO

IF TO THE EAST YOU WANT TO GO,

WASSERMAN WILL SELL YOU TICKETS LOW;

NORTH OR SOUTH OR TO THE GOLDEN GATE,

WASSERMAN, "HE CUTS THE RATE."

Main Office: 102 North Broadway, Phone 4236.

Branch Office: 1803 Market Street.

Chicago Office: 99 South Clark Street.

Choicest Location in Sleeping Car or State Room. Baggage Checked from Residence to Destination.

GOULD'S

HANDY GUIDE

TO

ST. LOUIS, MO.

(ILLUSTRATED.)

CONTAINING

Street and Avenue Guide.

WITH

MAP OF ST. LOUIS.

PRICE 25 CENTS.

Feb 12, 94
37217-2

ACME PRINTING CO., Printers,
813 LOCUST STREET.

(Entered according to Act of Congress, A. D. 1894, by Gould Directory Co., in the office of the Librarian of Congress at Washington, D. C.)

Gast's Viticultural Cafe and Restaurant.

This elegant resort situated at the northern terminus of the Broadway extention which place is commonly called Baden, can be reached easily by St. Louisians and visitors by taking the Broadway cable cars. Mr. Gast, the proprietor has spared neither time nor money in making his new place palatial in all respects. Every convenience that may that may add to the comfort and convenience of patrons has been provided.

The Viticultural Cafe is sure to leap with public favor it being a nice evenings drive and one can take his family out there and find everything first-class.

An elegant dejeuner can be secured at any time, all imformation can be obtained by calling up Cafe Telephone No. 3077, or City Office Telephone No. 2766.

☞ NOTE.—See Cut of Viticultural Cafe and Restaurant on back of this Guide.

FOR ADDRESSING CIRCULARS

USE

GOULD'S ST. LOUIS BLUE BOOK,

WHICH EMBRACES

Fifteen thousand Names and Residences of Householders

Residing in the City and Suburbs, Alphabetically Arranged, and Classified by Streets.

We wish to call particular attention to the arrangements by Streets and is particularly suited to this, when for personal delivery they can be addressed and laid in order as printed, and are thus ready, for each street, in their numerical order.

PREFACE.

The publishers take great pride in placing before the public this the second issue of Gould's Handy Guide to St. Louis.

By comparing this work with last years the user will readily see the great improvements made. each cut therein was especially made for this work and are second to none in half-tone work.

In addition to the reading matter (which is gotten up in the nature of a tour and will no doubt be of interest to St. Louisians as well as strangers) will be found a complete STREET AND AVENUE GUIDE, list of Churches and Map of St. Louis.

This publication will be issued annually and be added to from year to year and such improvements made as our experience suggests.

Respectfully.

GOULD DIRECTORY CO.

THE ONLY ONE.

THE

Chicago, Milwaukee & St. Paul Ry.

Is the Only Line Running Solid

Vestibuled, Electric Lighted and Steam Heated Trains

BETWEEN

Chicago, Milwaukee, St. Paul and Minneapolis.

THE

Chicago, Milwaukee & St. Paul Ry.

Is the only Line running Solid

VESTIBULED, ELECTRIC LIGHTED AND STEAM HEATED TRAINS

BETWEEN

CHICAGO, COUNCIL BLUFFS AND OMAHA.

THE BERTH READING LAMP FEATURE IN THE

PULLMAN SLEEPING CARS

Run on these lines is patented, and cannot be used by any other Railway Company. It is the greatest improvement of the age. Try it and be convinced.

For further particulars apply to the nearest Coupon Ticket office or address

GEO. H. HEAFFORD,
General Passenger Agent, Chicago, Ills.

ST. LOUIS OFFICE, 105 N. Broadway.

GENERAL INDEX.

	Page
Architecture of St. Louis	69
Boulevards,	69
Cemeteries,	53
Churches,	76
City Hall,	24
City Institutions,	56
City Parks,	34
Clubs,	86
Compton Hill Reservoir,	37
Court House,	19
Custom House and Post Office,	26
Depots,	53
Educational,	62
Exposition Building and Music Hall,	23
Fair Grounds and Jockey Club,	43
Fire Department,	86
Forest Park,	29
Four Courts,	24
Grant Monument,	22
Guide to St. Louis and Suburbs,	5
Hack and Carriage Ordinance,	19
Hotels, List of Principal,	15
Jefferson Barracks,	51
Lafayette Park,	35
Morgue, The,	26
National Cemetery,	55
Police Department,	11
Pool Rooms,	47
Post Office and Custom House,	26
Public Free Library,	28
Real Estate Interests,	6
Shaw's Garden,	33
South Side Electric Track,	47
St. Louis, Early History of,	6
Street Railroads,	57
Street and Avenue Guide,	89
Summer Gardens,	49
Theatres,	28
The Press,	74
The River,	73
Tower Grove Park,	34
Water Works,	52

INDEX TO ADVERTISEMENTS.

	Page
Auer, Andrew,	48
Baltimore & Ohio Ry.,	C Front Fly Leaves
Becktold & Co.,	Inside Back Cover
Bellevue Summer Garden,	46
Besch, C. J.,	50
Bryant & Stratton Business, Short-hand and Tel. School,	66
Carpenter, W. M., Dr.,	66
Cherokee Garden,	50
Chicago, Burlington & Quincy R. R.,	Top Marginal Lines and D Front Fly Leaves.
Chicago & Alton Railroad,	171
Chicago, Milwaukee & St. Paul Ry.	IV
Cooke Edward T. Electric Co.,	44
Diekmann Coal Co.,	78
Eicks, Alfred A.,	8
Excelsior Card and Advertising Co.,	54
Fout, Frederick W.,	36
Front Rank Steel Furnace Co.,	10
Gast Wine Co.,	Back Cover and Page II.
Gould Directory Co.,	II
Haydel & Son	Back Cover and page 38
Holborn, H.,	Top Marginal Lines.
Hotel Beers,	20
Lewin, William A., M. D.,	36
Missouri Pacific Railway,	B Front Fly Leaves.
Montesano, "Queen of the River,"	72
Morische, D.,	46
Steiner's Ticket Office	12
St. James Hotel,	17
St. Louis Eye and Ear Infirmary,	36
St. Louis & Kirkwood Express Co.,	22
St. Louis & San Francisco Railway,	88
Wabash Railway,	A Front Fly Leaves.
Wasserman & Co.,	Inside Front Cover.
West Disinfectant Co.,	84
West End Hotel,	16
Westlake-Smith Engraving Co.,	64
Wickham's Grand Hotel,	18
Wurmb, Theo. H.,	30

INDEX TO ILLUSTRATIONS.

	Page
Broadway, looking north from Olive street,	56
Broadway, looking north from Washington avenue,	42
City Hall,	25
Eads Bridge, looking north,	67
Eads Bridge Entrance, looking east,	59
Entrance to Tower Grove Park,	35
Entrance to Vandeventer Place,	68
Entrance to Westmoreland Place,	47
Exposition Building,	23
Fair Grounds—Main Entrance,	45
Forest Park—Main Entrance,	31
Gen. Blair's Monument,	31
Interior of Portland Place,	61
Interior of Westmoreland Place,	49
Levee and Elevated Railroad,	7
Lindell Boulevard,	70
Locust Street, looking east from Ninth,	40
Main Entrance to Fair Grounds,	45
Main Entrance to Forest Park,	31
Missouri Botanical Garden (Shaw's Garden),	33
New Union Depot,	13
Olive Street, looking west from Sixth,	63
Portland Place, Interior of,	61
Shaw's Garden,	33
St. Louis High School,	65
Tower Grove Park Entrance,	35
U. S. Custom House and Post Office,	27
Union Depot,	13
Union Trust Building,	71
Vandeventer Place, Entrance to,	68
Washington Avenue, looking west from Sixth,	39
Westmoreland Place, entrance to,	47
Westmoreland Place, Interior of,	49

ALFRED A. EICKS,

PATENT EXPERT,

Solicitor and Conveyancer.

528-529
ODD FELLOWS'
BUILDING,

ST.
LOUIS,
MO.

PATENTS.

I obtain
PATENTS,
TRADE MARKS,
CAVEATS,
COPYRIGHTS
and all
FOREIGN PATENTS.

I protect my clients
against all infringements.

Correspondence Solicited.

GUIDE

TO

ST. LOUIS AND SURROUNDINGS.

ST. LOUIS is not only the metropolis of the great and productive Mississippi Valley, an empire in itself, it is more—it is the geographical center, broadly speaking, of the country. It is the commercial heart of Trans-Mississippi America, fed and kept active by a thousand veins and arteries that radiate to every point of the compass. It is cosmopolitan as well as metropolitan—a city in which any citizen of the world may feel at home.

American to the core in character, citizenship and aspirations, the city was not a part of the Union until 1804, when, after the Louisiana purchase, the stars and stripes displaced the tri-color of France, and the inhabitants of the then frontier trading post became citizens of a free republic where they had been subjects of a monarchy.

It is not going too far to say that the most valuable part of Napoleon's cession to America lay far beyond the locality that he had been most accustomed to look upon as his New World possessions. To the French mind the territory adjacent to New Orleans was about all of Louisiana that was valuable or desirable. In a vague, indefinite way it was known that the country acquired from the Spaniards stretched far to the north, but nine tenths of it was believed to be an irreclaimable wilderness. American diplomacy was undoubtedly diluted with a fair share of Yankee shrewdness, too, while negotiations were pending between the two governments, else the comparative trifling sum for which Louisiana was purchased would have been multiplied many fold.

St. Louis was the capital of this magnificent territorial acquisition. Under the old Spanish Governors the nucleus of a State had been created, and under the French the town became the most

flourishing trading post north of New Orleans. Hence the idea entertained by many persons, who have read carelessly, or who have not read at all, that St. Louis is a comparatively new town, simply because it is situated on the sundown side of the great Father of Waters, is absurd.

Nine years before Philadelphia was founded white men trod the soil where St. Louis now stands; twelve years before the Declaration of Independence was adopted and promulgated the French were prosecuting a splendid trade in furs with the Indians, this being their headquarters under the name which the city bears to-day.

Now there are within the corporation limits, according to Gould's St. Louis City Directory for 1894, an accepted authority, 596,157 souls.

The growth of the town has been along conservative lines. Every brick and every nail in it represents solid, substantial worth and prosperity. It never from the time of its foundation until the present day enjoyed a "boom." Its business men never blew up a bubble to see it burst in a day and crush the hopes of thousands, that one or at best a few speculators might wax fat and lusty on the ruined hopes of their neighbors.

REAL ESTATE.

The fact that St. Louis has never been given to wild speculation in real estate, but, on the contrary, has always displayed a general and deep interest in the development and improvement of property, has rendered this one of the best markets in the conntry for buying as well as loan investments.

In times of financial disaster, when the bottom is falling out of speculation, and stocks previously supposed to represent fortunes, shrink and shrivel, business men and investors look around for something more solid and sure, which naturally means real estate investments; small fortunes are being continuously made. While upon this important subject of real estate values and the facilities of placing good investments, no firm is better posted than the reliable house of Haydel & Son, whose office is located in the handsome Wainwright building, on Seventh and Chestnut.

SITUATION.

St. Louis is situated on the west bank of the Mississippi, in latitude 38 degrees, 37 minutes and 37.5 seconds north, and longi-

HOLBORN'S NEW PERMANEO PHOTOS are SUPERIOR to any OTHERS
H. HOLBORN. 720 OLIVE STREET.



LEVEE AND ELEVATED RAILROAD.

Burlington Route 4 Hours Saved to Denver and Colorado Points. Burlington Route

tude 90 degrees, 11 minutes and 19.35 seconds west. It may therefore be called the reservoir of the valley, the controlling point of what is commercially the greatest river system in the world, and second only to the valley of the Amazon in the breadth of its area. The "Father of Waters," unlike most great rivers, flows from the north to the south, and on its banks grow every vegetable indigenous to the temperate zone. The trade of its commercial center therefore embraces everything from the wheat and wool of the frozen north to the sugar and cotton of the balmy south.

The Mississippi basin, of which it has been well said St. Louis is the key, comprises an area of territory larger than Germany, France, Austria-Hungary, Italy and Turkey combined. It is capable of supporting 100,000,000 people, and at no distant day, comparatively speaking, will contain a population greater than that of the entire United States according to the census returns of 1890.

LACLEDE.

To Mons. Pierre Laclede Liguest, popularly known as Laclede, properly belongs the title "Father of St. Louis," though he did not accompany the party that made the first settlement. He was a merchant in New Orleans, and in 1762 obtained from the Governor-General of Louisiana a concession which enabled him to control the fur trade with the Indians of this region. He ascended the river and selected the place where St. Louis now stands as the site of his trading post. Marking the trees with axes and returning to New Orleans, he sent out, in 1764, a small colony in charge of his confidential clerk, Auguste Chouteau. Chouteau piloted this colony up the river and in due season arrived at the selected place. A general store house was built, and cabins in which to house the pioneers. Thus was laid the foundation of what is to-day one of the first commercial centers of the Union.

The early pioneers suffered many hardships, passing through among other things an Indian massacre, but they persevered, building wiser than they knew, until, in 1822, the town was ready for a charter and city government.

This was granted by the Legislature. The first Mayor was William Carr Lane, whose descendants still reside here. At that time, though important socially and commercially, the town was small and unimproved. The city now covers 61.37 square miles, has a

river frontage of 19 miles and a breadth of 6 3-8 miles. This wonderful growth is due to the conservative energy of its population. Those engaged in manufacturing and mercantile pursuits have brought the city to the front in every line of industry, and have accomplished this end on wholly legitimate lines. They have not given due bills to the future in solidifying and making prosperous the present, but have, so to speak, paid spot cash for every dollar's worth of work added to the economic wealth of the city. St. Louis is to-day one of the largest live stock markets on the continent, the leading cotton market among the interior cities, and the most important centre for the distribution of wool, hides, and every description of agricultural produce. It leads all other cities in the manufacture of tobacco, of saddlery, of fire clay products, and of chemicals; it is the largest in hardware dealings. Its dealings in grain, flour and hay amount to millions annually, and it is not surpassed by any city in the west in the volume of its transactions in all important jobbing lines. Each season shows a material gain, not only in the aggregate of business transacted, but in trade territory acquired. Wholesale dealers and manufacturers send their wares to all parts of the country, even in some instances to New York City.

Visitors in search of some novelties to advertise their business, will find specialties in chromo cards, calendars, fans, etc., at the Excelsior Card and Advertising Co., 214 and 216 Pine street.

St. Louis is not in any county. It was separated from such government about twenty years ago, and organized under what is known as the scheme and charter. Its city government consists of a mayor and municipal assembly, and a city judiciary which deals with the minor infractions of the criminal code. The mayor is elected for four years and draws a salary of $5,000 per annum.

The Municipal Assembly consists of a Council and a House of Delegates, elected by the people. There are thirteen of the former and twenty-eight of the latter, a delegate from each ward. A bill, before it becomes an ordinance, must pass both houses of the Assembly and receive the approval of the Mayor. A two-thirds majority is sufficient to overrrule an executive veto. The members of the Assembly are paid a salary of $300 a year each.

Citizens and visitors in St. Louis are protected by one of the best organized and most thoroughly equipped police departments in the

REASONS WHY THE "FRONT RANK"

ALWAYS RECEIVES FIRST CONSIDERATION:

It is the most economical furnace made.

It is strictly smoke, dust and gas tight.

It is made of heavy wrought steel and will not crack.

It has more direct heating surface than any furnace made.

Its surfaces are all smooth, and no dust receptacles.

It burns either hard coal, soft coal or coke.

It is positively self-cleaning, and can be managed by the average house-help.

Its surfaces are all perpendicular, therefore a powerful heater.

It heats the largest volume of air with a given amount of fuel; it does not overheat its natural elements.

It is the most powerful, successful and economical furnace now made.

OFFICE AND SALESROOM:

705 and 707 NORTH MAIN STREET,

ST. LOUIS.

Every PHOTO turned out of HOLBORN'S NEW STUDIO Is a WORK of ART 720 OLIVE ST.

world. It consists of one chief, seven captains, one chief of detectives with his sixteen assistants, and about six hundred patrolmen. These are under the direct control of five Police Commissioners, including the Mayor, who is ex-officio President of thr Board.

Strangers in the city will find members of the force courteous and obliging, glad to give any information or to render any service that lies within their power. It has been said that St. Louis is one of the safest cities in the world for the uninitiated to go about in alone, and so long as the sight-seer remains on the streets and keeps out of the dives and traps that are inevitably found in every metropolis he is not likely to be molested, for the reason that he practically has a body guard furnished by the police department.

The property interests of the city are protected from fire by one of the best if not the best disciplined fire departments in the world. Persons who have visited and resided in other cities unite in saying that for alacrity in responding, courage in the face of danger, and success in combating the fiery elements, the St. Louis department occupies a place peculiarly its own.

The fire alarm telegraph system has been brought to a high state of perfection. An alarm anywhere in the city can be immediately flashed to the nearest station, and from there it is sent throughout the city to subscribers. By a simple code that is easily learned one is able to locate the scene of a fire almost immediately after the alarm is turned in, though it is miles away.

It has been said that the loneliest spot on earth is a large city if one has not friends or acquaintances there to assist him in beguiling the time. "This, this is solitude!" wrote Lord Byron, referring to the emotions of a stranger "midst the crowd, the hum, the shock of men."

Even the strongest hearted, most experienced traveler is timid when he finds himself, for the first time, in a city entirely new to him. What is the first thing to do? What arrangements ought to be made about baggage? These and a thousand other things rush through a person's mind with race horse velocity, and are calculated to annoy, perplex, if not dismay, the uninitiated, and much more the traveler who is not accustomed to wander often from his own fireside.

To obviate many of these annoyances this Guide to St. Louis has been prepared by the Gould Directory Company. With it in

Established 1877.

STEINER'S TICKET OFFICE,

Cut Rates TO ALL POINTS.

210
NORTH FOURTH STREET.

TELEPHONE
1257.

Branch, 1807 Market St.,

Opposite Main Entrance Union Station.

Courteous Treatment.
Reliable Information.

SLEEPING CAR BERTHS
SECURED.

BAGGAGE TRANSFERRED.

ALL TRANSACTIONS GUARANTEED.

Members American Ticket Brokers' Association.



NEW UNION DEPOT.

hand the stranger ought to be able to make a complete tour of the city without any trouble and at very little cost.

ARRIVAL.

The New Union Station is now completed, and ninety per cent. of the visitors will catch the first glimpse of St. Louis from the Market street exit of this magnificent modern structure, which is alone worth traveling many miles to see.

THE STATION.

The new Union Station or Depot is the largest and costliest structure of its kind in the world. No other city in America or Europe can duplicate it. At Frankfort-on-the-Main there is a station with almost as much car-shed space, but the depot proper even there is not a rival of the St. Louis building. The dimensions of the main building, fronting on Market street, between Eighteenth and Twentieth streets, are 455 feet 9 inches by a depth of 80 feet, in four stories, whose combined floor space equals three superficial acres. On the ground floor are Concourse Hall, ticket, telegraph and sleeping-car offices, restaurant and emigrant rooms, postal, mail and money-order offices. This post-office feature of the depot is unique, and its advantages to the traveling public will be no doubt greatly appreciated.

The main floor is devoted to a general hall, a gentlemen's waiting-room, ladies' waiting-room, dining-room, smoking-room, barber-shop, etc. The train-shed covers thirty-two pairs of car tracks side by side, and is certainly the most inviting approach of its kind in the country. The roof, constructed of iron and glass, measures 4,000,000 square feet, and the ventilation is perfect throughout.

The main building and every adjunct makes this depot a Union Passenger Station of the first class, and complete in every part. The adjuncts include, gas and electric light fixtures, and elegant lavatories. Special care is directed upon the plumbing and drainage, ventilation and heating. The building is strictly fire-proof.

The full extent of this great passenger station will be better appreciated when the area of the ground is considered. It measures 999,147, nearly one million square feet of surface, being four city blocks in length and two in width.

The cost of this Station, exclusive of the rail tracks, but including the site, (which was secured at low rates in advance of the

Holborn's Studio is Closed On Sundays, 720 OLIVE STREET.

public knowledge of its intended purpose.) will be from two and a half to three millions of dollars, of which sum the main building requires eight hundred thousand dollars.

But railway stations, however wonderful in their structure, however imposing in their architecture, however superior their accommodations, are at best but incidental to a journey. The average traveler is usually anxious to quit the depot and find a hotel or boarding-house in which to rest and restore the spent energies of the body to something like their normal condition, by administering creature comforts to the inner man.

HOTELS.

The hotel question then is a vital one, and one hard to answer in St. Louis, only because there are so many excellent places of entertainment that one finds it hard to make a selection. Most visitors will wish to stop down town, to which all car lines in the city with one or two exceptions converge. Electric cars leaving the depot carry passengers to points within half a minute to three minutes' walk of any of the principal hotels. There are hotels and boarding-houses further out and many of them of equal merit.

St. Louis is well supplied with hotels, both American and European, which are scattered all over the city, and run the scale of prices from $1.00 up.

Wickham's Grand Hotel and Restaurant, situated Ninth and Chestnut streets, European, has been lately refitted and refurnished and the visitor will find every advantage offered.

Following is a list of some of the principal hotels, the balance may be ascertained by reference to a directory in any drug store:

Beaumont The, 2603 Olive.
Commercial, 413 Chestnut.
European Hotel, 420 S. Second.
Grand Avenue, Grand ave, se. cor. Olive.
Hotel Barnum, Sixth, se. cor. Washington ave.
Hotel Beers, Olive, nw. cor. Grand ave.
Hotel Belvedere, 1230 Washington ave.
Hotel Herboth, 18th, cor. Market.
Hotel St. Louis, 316 N. Fourth,
Hurst's European Hotel, Chestnut, sw. cor. Broadway.
Laclede Hotel, Chestnut, se. cor. 6th.

West End Hotel,

Vandeventer Avenue and West Belle Place.

HORACE E. ROOD,

PROPR.

NOTED FOR ITS QUIET ELEGANCE AND COMFORT.

Burlington Route DINING CARS | Reclining Chair Cars. SEATS FREE. Burlington Route

Lafayette Park, 1422 Mississippi ave.
Lindell, Washington ave., nw. cor. 6th.
Merchant's Hotel, 12th, sw. cor. Olive.
Mona House, 209 1-2 N. 6th.
Moser Hotel, 809 Pine,
New Everett, 325 Olive.
New Planters' House, Fourth, cor. Pine.
South Side Hotel, Broadway, nw. cor. Pestalozzi.



St. James Hotel, Thos. P. Miller, Propr., Broadway, sw. cor. Walnut, $2 and $2.50 per day. Visitors will find this hotel centrally located, and in every respect first-class.

St. Nicholas, Eighth, cor. Locust.
The Benton, 819 Pine.
The Southern, Walnut, 4th to Broadway.
Union Stock Yard, ss. Bremen ave., nr. river.
West End Hotel, West Belle pl., sw. cor. Vandeventer ave.
Westerman's Hotel Rozier, Olive, ne. cor. 13th.
Wickham's Grand Hotel and Restaurant, Chestnut, cor. 9th.

If one does not wish to ride on a street car a cab, hack or coupe may be procured at a moderate cost. The charges for such services is fixed by ordinance, but the cautious traveler will make his bargain before entering the vehicle. By doing this even less rates than those allowed by law may be procured, especially where there are several travelers in the party. Under no circumstances should a single passenger pay more than fifty cents for himself and hand baggage to be taken to any hotel in the city.

WICKHAM'S GRAND HOTEL.

WICKHAM'S GRAND HOTEL,

N. E. COR. NINTH AND CHESTNUT STS., ST. LOUIS.

EUROPEAN.

C. A. WICKHAM,
Propr.

Electric Cars to Union Depot pass the door.

ROOMS:

50 cts., 75 cts and $1.00 per day.

STRICTLY FIRST CLASS PATRONAGE SOLICITED.

WE GUARANTEE OUR PHOTOS IN FINISH AND ARTISTIC MERIT.
H. HOLBORN, 720 Olive Street.

HACK AND CARRIAGE ORDINANCE.

RATES OF FARE FOR HACKS, CABS AND OTHER PUBLIC VEHICLES.

For conveying one or two passengers for the first one or two miles, 14 blocks per mile, 50c; additional half mile after the second mile, 15c; additional mile after the second mile, 25c.

First stop of 5 minutes no charge.

Any subsequent stop for each 10 minutes or fraction thereof 10c.

When in mileage rate charges made from nearest stand to where passenger enters cab.

Hour rates within a radius of three miles from the Court House 75c per hour.

For each quarter hour or fraction thereof 20c.

Beyond the three mile radius $1.00 per hour.

For each quarter hour or fraction thereof 25c.

Hour service charged from time of leaving the nearest stand to the time necessary to return to stand.

When service by the hour is desired it must be so stated when the cab is engaged, otherwise distance rates will be charged.

For each satchel or package too large to carry inside 10c.

Double rates will be charged between 1 a. m. and 5 a. m.

All rates include either one or two persons.

When three persons ride 50 per cent. additional will be charged.

No mile engagements for less than 50 cents.

No hour engagements for less than hour.

Theatre and Party Calls, round trip, before 1 a. m. $2.00.

Any violation is punishable with fine and imprisonment. Have no discussion with your hackman. In case he tries to impose upon you call the nearest policeman and your rights will be protected.

THE COURT HOUSE.

The handy guide assumes that you have come to St. Louis for pleasure and that you desire to see everything that is worth seeing before you leave the city.

This may be done at a very small cost comparatively, or an enormous bill may be run up according to the taste, the financial condition and the inclination of the visitor.

Wherever your lodgings may be, a good starting point, for the reason that practically all the car lines of the city reach it, is the Court House, which occupies the block between Fourth and Broad-

GEO. S. BEERS, Propr. CHARLES L. STOUGH, Manager.



HOTEL BEERS,

GRAND AVENUE AND OLIVE STREETS. ST. LOUIS.

THE FASHIONABLE HOTEL
OF ST. LOUIS.

FINEST ACCOMMODATIONS FOR
FAMILIES AND TOURISTS.

TRANSIENT RATES:

European Plan, $1.50, $2.00, $2.50 per day.

HOLBORN'S NEW PERMANEO PHOTOS are SUPERIOR to any OTHE
H. HOLBORN, 720 OLIVE STREET.

way, Market and Chestnut streets. For five cents one can ride to the Court House from any part of the city. The time is less than an hour from even suburban sections. It is not likely that any visitor will have lodgings more than ten or fifteen minutes' distance from Broadway, which is down town, but in spite of that fact central.

The Court House is built in the form of a Greek cross and cost $2,200,000. It was begun in 1839 and finished in 1862. In it five circuit courts sit continuously, except during the summer vacation. The court of appeals occupies quarters on the Market street side, second floor, and just across the hall is the law library, containing one of the largest and best collections of books on the subject of jurisprudence in the world. The fire and police alarm telegraph is on the same floor, Chestnut street side. Court rooms numbers one, three and five, with the appellate clerk's office, occupy the rest of the space up stairs.

On the ground floor are to be found court room No. 2, the probate court, the Collector's office, the Assessor's office and the Recorder of Deeds. The Sheriff's office is in the basement.

The court house dome is modeled after that of the capitol at Washington, though not as large. The interior of the dome is elegantly frescoed and contains a series of allegorical pictures, the work of Wimar, the artist. Most notable of these pictures are "De Soto Discovering the Mississippi," and the "Indian Massacre at St. Louis."

There is a pathetic story connected with these pictures. Wimar, who became famous, after his death, was in the last stages of consumption when he painted them. At times he was compelled to tie himself to the scaffolding to keep from falling of exhaustion. The Wimar pictures alone are worth traveling a good many miles to see.

Having exhausted the court house, which is always open to visitors, as an object of interest, a stroll down Chestnut street to the Mississippi, would be healthful, invigorating and pleasant, especially as the Chamber of Commerce, at Third and Chestnut streets, is on the way, and a stop there will afford a splendid rest. A view of the great Eads bridge, which cost $10,000,000 and was five years in building, can be had from the bank. The total length of the structure is 6,220 feet; width, 55 feet; center span, 55 feet above the water; center arch 520 feet; pillars sunk 90 feet to the solid rock.

Burlington Route 4 Hours Saved to Denver and Colorado Points. Burlington Route

J. H. BORN, | Formerly with
A. MEYER, | B. Nugent & Bro.

C. S. COLEMAN,
Kirkwood, formerly with Knost Exp. Co.

PHONE 4080.



BRANCH OFFICES:

B. J. LUDWIG, Druggist, 19th and Madison Streets.
F. W. KAENTER, Bakery, Shrewsbury.
LEE, STONE & CO., Benton Station.
A. J. PLACK & CO., Grocer, Old Orchard.
GEO. SCHEFFERLING, Webster Groves.
J. B. MARQUITZ, Kirkwood.

St. Louis & Kirkwood Express Co.,

GENERAL OFFICE, 604 CHESTNUT STREET,

ST. LOUIS, MO.

Parcel and Baggage Hauling a Specialty.

FURNITURE MOVING & GENERAL HAULING.

We refer to B. Nngent & Bro., Broadway, Washington Avenue and St. Charles Streets (by permission).

Every PHOTO turned out of HOLBORN'S NEW STUDIO Is a WORK of ART. 720 OLIVE ST.

Promenade tickets on the bridge are five cents, and it is well worth the visitor's while to stroll out and examine this stupendous triumph of art and genius. Entrance, Third street and Washington avenue, five minutes' walk from the foot of Chestnut street.

EXPOSITION BUILDING.

Having seen the bridge from the river bank, and the river from the bridge, take the Washington avenue car (fare five cents) and



EXPOSITION BUILDING.

ride due west to Fourteenth street. You will pass the Lindell Hotel at Sixth street, and before reaching Fourteenth street a great number of interesting buildings occupied by the wholesale trade. Alighting at Fourteenth street, after a six minutes' ride, walk south to Olive (two blocks), enter the Exposition building from the Olive street side, but not until you have admired its grand, harmonious

and if such a word may be used, stupendous beauty from the outside.

The building occupies what was formerly Missouri Park—something more than a block—which was donated to the company on condition that a permanent exposition be established thereon. It is the only perfectly successful exposition in the country, having more than paid expenses from the very start. The number of visitors from abroad has grown each year, and interest in its exhibitions and entertainments continue to increase. The centrality of St. Louis in a populous and prosperous region; the numerous, cheap and easy lines of travel from all directions, in and out, the superior attractions found in the city at large, and those of the Exposition, supplemented by unsurpassed operatic and popular music, the whole under able management, have all had a share in accounting for the prosperity of this institution. Its noble building covers six acres of ground—comprised in three magnificently appointed stories, and includes the Grand Music Hall, which seats 4,500 persons.

CITY HALL.

Leaving the Exposition at Thirteenth and Olive streets, a walk south of two blocks brings the sight-seer to the new City Hall. This edifice is situated in Washington Square, and is now nearing completion. It is one of the architectural ornaments of which the city may well feel proud. With its grounds it covers two full city blocks, from Market street to Clark avenue and from Twelfth to Thirteenth. It is four stories in height besides the basement, and the cost will be something more than $1,000,000. It will contain apartments for every branch of the city government: Mayor's office, Council Chamber, Delegates assembly room, Board of Health room, Dispensary, Water Rates office, and offices of the Collector, Park Commissioner, Building Commissioner, Police Board, Recorder of Voters, etc. The City Hall is always open to visitors, who will be treated with the greatest courtesy.

FOUR COURTS.

Just across Twelfth and Clark avenue, opposite from the new City Hall, is the Four Courts. This building takes its name from the fact that four courts are held there daily—namely, the Criminal Court, the Court of Criminal Correction, the First District Police Court, and the Coroner's Court. The jail, the police armory,



the holdover and the morgue are situated in the same building. In architectural design it is almost an exact reproduction of the famous Palace de Louvre, in Paris. It has a frontage on Clark avenue of 333 feet by a depth of 75 feet, and cost including the site, $1,000,000. The jail is in the basement, and may be visited on a permit from the jailor, whose office is in the building.

The Chief of Police has his office in the Four Courts Building, and the Central District Police Station is in the basement.

The Criminal Court has jurisdiction over all State cases of the degree of felony. It sits every day except during holidays and Sundays and during the summer vacation.

The Court of Criminal Correction deals with crimes below the degree of felony, and is also a court of preliminary examination for higher crimes, the Judge having power to bind over to the grand jury.

The First District Police Court is a court of correction for minor offenders against the peace of the city; and the Coroner's Court of course investigates deaths brought about under strange or suspicious circumstances.

THE MORGUE.

The entrance to the morgue is on Spruce street, near the corner of Twelfth street, and the bodies of unknown dead are taken there for identification, and usually from one to half a dozen unfortunates are to be seen lying upon the marble slabs behind the glass doors.

OLD CITY HALL.

Another walk of three blocks north and one block east brings the sight-seer to the old City Hall, where the municipal government is at present quartered. St. Louis is not proud of this building, but it is one of the points of interest so long as the city offices are there. It occupies half a block, its north side being on Chestnut street.

GENERAL POST OFFICE.

The next and nearest point of interest is the general post office, five blocks from the Chestnut street entrance of the old city hall. The Federal Custom House, in which it is located on the ground floor, occupies the block bounded by Eighth, Ninth, Olive and Lo-

Every PHOTO turned out of HOLBORN'S NEW STUDIO Is a WORK of ART. 720 OLIVE ST.

cust streets. It is an imposing specimen of architecture and has influenced the erection of handsome business buildings for blocks around. The site was selected in 1872, and plans for the building were drawn by the U. S. supervising architect. The structure is crowned with an immense curvex dome, the apex of which is 164 feet from the ground. This dome is often visited by strangers, and



U. S. CUSTOM HOUSE AND POST OFFICE.

from it a splendid view of the city is obtained. There are elevators in the building as well as elaborate and beautiful stairways leading from the ground floor to the top story. The basement of the building is of granite blocks, the color being a pale delicate red. The material above the basement is of Maine granite throughout. The style of composition of the lower floor is Venetian of the Renais-

Burlington Route Only 20 Hours ST. PAUL AND MINNEAPOLIS. Burlington Route

sance period. The other stories are Corinthian, having pilasters on moulded bases. Square headed windows fill in the intecolumnations, having in the second story arched pediments, and triangular ones in the third. It is one of the most beautiful and elegant buildings, in interior decoration, in the city.

The building is devoted to the use of the U. S. government. United States District and Circuit Courts are held there, and the Sub-Treasurer takes care of millions of wealth for Uncle Sam. The United States District Attorney, the Internal Revenue Collector, the Surveyor of the Port, the Circuit and District Clerk, Post Office Inspector and the United States Commissioner have their offices there. The weather bureau is on the top floor.

PUBLIC FREE LIBRARY.

At the corner of Ninth and Locust, across the street from the Custom House, is the Board of Education building—the Public Free Library. There are over 80,000 volumes on the shelves treating of every subject under the sun, and it is well worth the visitor's while to spend an hour of inspection among them. Elevators carry passengers to the library floor.

Thus far the sight-seer has visited a number of the most interesting points in the city, and has laid out for transportation ten cents, all told.

He has at no time in the morning been more than fifteen minutes' ride from his lodgings, and now he finds himself in the heart of the business of St. Louis. Perhaps the day is far enough advanced for him to think of lunch and a rest. He can avail himself of the convenience of restaurants to be found all around him, or can return to his hotel for a meal, a smoke, and if he desires it, two or three hours of rest. If his stay in the city is to be at all protracted, and he has taken his time at the various institutions, the day may be spent, and he may feel that it has not been entirely thrown away.

THEATRES.

After supper the sojourner in the city may feel that the theatre would be a pleasant diversion. If such be the case he will find no dearth of opportunities. There are six first-class theatres, besides other places of amusement, and the prices charged for admission constitute a sliding scale so that all may attend.

HOLBORN'S STUDIO IS CLOSED ON SUNDAYS.
720 Olive Street.

We append a useful tabulated form showing scale of prices, location and seating capacity at principal houses.

GRAND OPERA HOUSE,

No. 516 Market st. Seats 2,250. Admission, Box, $12.00 and $10.00, Parquette 1.00, Parquet Circle $1.00, Balcony 75 and 50c.

THE HAGAN,

10th and Pine sts. Seats 2,250. Admission, Box, $10; Lodge Box, $6.00, Parquette 75c,, Parquette Circle 75c., Balcony 50 and 25c.

OLYMPIC,

No. 107 South Broadway. Seats 2,409. Admission, Boxes $10.00, Parquette $1.00, Parquette Circle $1.00, Balcony 75 and 50c.

POPE'S.

Olive, cor. Ninth. Continuous performance. Prices, 10, 20 and 30 cts.

SUMMER OPERA.

HAGAN'S TERRACE GARDEN.

Chouteau avenue, cor. Mississippi ave.; admission, 25, 50 and 75 cents.

UHRIG'S CAVE.

Washington avenue, cor. Jefferson avenue; admission, 50c, 75c and $1.00.

Having visited some, though not all, of the city institutions the sojourner's second expedition should be of a more restful, or to say the least, of a less exhaustive nature. A trip may be made, every furlong of which is a recreation, an exhiliration, a tonic.

St. Louis is a city of parks. Her citizens early realized that to breathe a town must have lungs, and these are to be found distributed throughout the corporate limits, and they are a boon to the resident population as well as things of beauty and a joy to visitors. More than 2,000 acres are devoted to park purposes, and there is no part of the city from which ample "elbow room" cannot be easily and quickly reached,

FOREST PARK.

This magniffcent reservation is almost primeval in its sylvan beauty, while it is certainly alive with improvements wrought by

HEADACHE!

Do you know that Headache can be cured, not only relieved.

Wurmb's Headache Powders

ARE A SURE CURE FOR ALL KIND OF HEADACHES.

They are the only Powders which are harmless. Children can take them with safety. They contain no poison, such as antipyrine, chloral, opiates, bromides.

A SAMPLE SENT FREE TO ANY ADDRESS.

PREPARED BY

THEO. H. WURMB,

Eleventh and Salisbury Streets AND 1923 East Grand Avenue,

ST. LOUIS, MO.

HOLBORN'S NEW PERMANEO PHOTOS are SUPERIOR to any OTHERS.
H. HOLBORN. 720 OLIVE STREET.

the hand of man. It is without doubt the most popular of all resorts among all classes of people. It contains 1,372 acres, being one of the largest parks in the country, in fact, ranking next to



MAIN ENTRANCE TO FOREST PARK—GEN BLAIR'S MONUMENT.

Fairmount Park, Philadelphia, largely exceeding in area Central Park, New York.

It was established by an act of the legislature twenty years ago, in response to a petition from the citizens, who foresaw the growth of St. Louis, and felt certain that the day was not far distant when the then isolated section now composing the park would be within and a part of the great city. Electricity and steam have annihilated the distance to Forest Park. Its principal approach for carriages is from the east, by way of Lindell boulevard. The Missouri Street Railroad—Olive street or Laclede avenue lines—Lindell Railroad, Washington and Chouteau avenues and the St. Louis & Suburban all reach Forest Park from down town; fare five cents. The Wabash trains pass through the park. There are eight miles of metalled and ten miles of dirt road inside the inclosure.

The River des Peres winds picturesquely through its hills and dales, shaded by giant oaks and drooping willows. This romantic little stream feeds numerous artificial lakes, and contributes in a thousand ways to the beauty of the situation. The scenery of Forest Park is diversified, the landscape changing at almost every bend in the spacious drives and each crook or turn of the quiet classic walks. A greater number of picnic parties affect Forest Park than all other neighboring resorts together. There are at the park boats to row, donkeys to ride, fish in the River des Peres to catch, if you can, merry-go-rounds to patronize, and restaurants to visit. Better than all, perhaps, the drooping foliage of forest trees creates a shade under which one may lie on warm summer afternoons and loll in lazy, langerous ease, oblivious to the state of the weather, if not wholly ignorant of it. There has just been completed a splendid artificial lake, covering several acres. It will add greatly to ths pleasure of visitors, besides greatly enhaneing the beauty of the park. There is a zoological collection in the park.

HOW TO GET THERE.

If your lodgings are down in town take the red car on the Laclede avenue line at the Court House going west on Market street. It will land you at the park entrance. The Olive street cable going west, or the Suburban (Sixth and Locust) will also carry you to the park direct. One or the other of these lines may be reached by a few minutes' walk from almost any part of the city south of Cass avenue and north of Chouteau avenue.

Every PHOTO turned out of HOLBORN'S NEW STUDIO Is a WORK of ART. 720 OLIVE ST.

SHAWS'S GARDEN AND TOWER GROVE PARK.

These two beautiful and classic resorts are inseparably connected with each other, as well as with the memory of the late Henry Shaw, philanthropist and botanist. He gave both to the city, and spent thousands of dollars in making them what they are to-day. Shaw's Garden, or, more properly speaking, the Missouri Botanical Garden, is famous among botanists the world over, and there is nothing else in this country that approaches it in the beauty of its physical appearance. It embraces fifty ares. There is a museum in the garden in which curiosities of the animal, mineral and veg-

SHAW'S GARDEN.

etable kindoms are on exhibition without cost to the visitors. Mr. Shaw, on his retirement from business years ago, after he had accumulated a large fortune, at once began the plans of and the work for what he intended should be the most beautiful flower garden in the world. Every known variety of flower, plant and tree is to be found in the garden, and there is also an experimental department for the cultivation of fruit. This has proved highly satisfactory,

and indeed can no longer be called an experiment exactly. The principal features of the garden are the main turf walk to the conservatory, the masoleum of Henry Shaw, the statue of Victory, the grand parterre, ornamented with flower beds and statuary, water lilly ponds, and shows of water plants, the lodge for the garden pupils, a grand display of cactus, palms and exotics, the Linnean house, the summer house in the frucetum, the willow pond in the arboreu grove, and the herbaceous grounds. From down town this picturesque resort can be reached by the Fourth street cable line which pass the court House, or by the Union Depot blue line. If the visitor is pressed for time and wishes to "do" Forest Park and the garden the same day, the park should be visited first. Leaving the park, take a Laclede avenue red car and returning as far east as its junction with the Manchester road yellow car, board the yellow car going east, which will pass the garden entrance.

Shaw's Garden, though long open to the public, was the private property of Henry Shaw up to the time of his death, when it became the property of the city by will. It is governed by a Board, of which the Mayor is ex-officio president.

TOWER GROVE.

This is probably the most classic retreat in the country. An hour's meditation within its sequestered vales, a quiet stroll along its shaded walks, a thoughtful contemplation of the playing fountains, its blossoming flora, its almost animate statuary, is calculated to make a better man or better woman of the visitor. Tower Grove Park is not only a reflex of the character and the high-minded aspirations of the benevolent founder, but it is a triumph of art over nature almost without a parallel. Henry Shaw gave the ground (276 acres) to the city and the city made it what it is.

It would be impossible to imagine to-day a true picture of what Tower Grove Park was a quarter of a century ago—to recreate in fancy after viewing the embellishments and ornamentations, the primeval forest known less than a generation back. Then it was wild and wooded; tangled briar and underbrush would have impeded progress and delayed travel; now it is idylic, with broad drives, charming walks, superb flower beds, grottoes and mimic ruins. Statues of Shakespeare, Columbus and Humboldt are splendid features of the park. Tower Grove was opened to the public in 1870,

WE GUARANTEE OUR PHOTOS IN FINISH AND ARTISTIC MERIT.
H. HOLBORN, 720 Olive Street.

and by 1875 nearly half a million dollars was spent by the city in improving and embellishing it. The municipality appropriated $25,000 a year for its maintenance. The total estimated value of Tower Grove is $2.000,000. It can be reached from down town by the Fourth street cable, the Union Depot line and the Manchester road branch of the Missouri Railroad. Take the yellow cars. Two of these lines pass the court house and the other is within two blocks of it.

But the ordinary visitor will probably see Tower Grove and

ENTRANCE TO TOWER GROVE PARK.

Shaw's Garden the same day, and in that event, as the two resorts practically adjoin each other, one car fare will do for both.

LAFAYETTE PARK.

Named in honor of the great revolutionary hero. This is one of the oldest parks in the city, having been dedicated and established in 1851. It is part of what was once the old St. Louis commons, and contains thirty acres, Its improvement has been accomplished by money raised on park bonds, and it is now one of the most beautiful and delightful resorts in the city. The entrances are imposing, and the drives, walks, etc., are skirted by beautiful

Burlington Route Only 20 Hours ST. PAUL AND MINNEAPOLIS. Burlington Route

St. Louis Eye and Ear Infirmary,

218 N. Eighth St.,
COR. OLIVE.

Diseases of the Eye, Ear, Nose and Throat a Specialty.

CATARRH TREATED BY THE LATEST METHODS.

RUNNING EARS **SPEEDILY** CURED.

Spectacles Scientifically Adjusted.

WM. A. LEWIN, M. D., President.

PENSIONS - -

All Soldiers, or Sailors, or their heirs, should call on or write the undersigned as to title to Pension, Pay or Bounty.

ADVICE FREE. NO FEE UNLESS **SUCCESSFUL.**

LARGEST PRACTICE IN THE WEST.

FRED'K. W. FOUT,

ATTORNEY AND SOLICITOR OF WAR CLAIMS.

Rooms 202-3-4
FAGIN BUILDING,

810 Olive Street,
ST. LOUIS, MO.

Holborn's Studio is Closed On Sundays. 720 OLIVE STREET.

beds of flowers and drooping shade trees. The park has a music stand, a lake in which water fowl are bred, grottoes, cascades and other beautiful features. There is a statue of Washington, by Houdan, and also a statue of Thomas H. Benton. Concerts are given regularly during the summer at Lafayette, and in fact most of the St. Louis parks. The improvements at Lafayette Park are valued at a million and a half dollars.

It is easy of access and every side is fronted by magnificent residences occupied by wealthy citizens. The Fourth street cable cars which pass the court house also pass Lafayette Park, as do the Union Depot cars, which leave the Globe-Democrat building, Sixth and Pine streets, every three minutes. The Merchants' Terminal extension of the Lindell R. R. also passes the park. Take the red cars going west. It would be a good scheme to take one of these lines of cars to the park and another on the return journey, thus enjoying an opportunity to inspect different parts of the city. The distance is covered in about twenty minutes.

Lafayette Park is bounded by Lafayette and Park, Mississippi and Missouri avenues.

COMPTON HILL RESERVOIR.

If the visitor can spend only part of the day at Lafayette Park, he can save time by continuing on the Fourth street cable car to Compton Hill Reservoir Park, at the corner of Grand and Lafayette avenues, and inspecting that useful as well as ornamental piece of city property. It contains the storage reservoir through which passes millions of gallons of city water daily, and is handsomely laid out in flower beds, well arranged walks, drives and roads. The journey to it is through one of the most magnificent residence portions of the city, and is well worth taking for this fact alone. Then take the back track (same line of cars) and stop at Lafayette Park, whose attractions have already been described. The ride from the court house to Compton Hill will not consume more than twenty-five minutes.

BENTON, LYON AND CONCORDIA PARKS.

These are three parks in South St. Louis that should be visited without fail. And as they are not far apart, considering the easy and rapid method of transit in vogue here, they may all be taken in during a single afternoon.

TO OWNERS AND INVESTORS.

Call on us for safe investments or loans on real estate security. Give us your property to sell, or your money to loan, or your rent roll to collect. We have been in the Real Estate business in St. Louis since 1840, and our responsibility and careful business methods are well known in the financial World.

TO BORROWERS AND RENTERS.

See our "For Rent" List of Stores, Rooms, Flats, Dwellings, Warehouses, etc., in Daily and Sunday Papers. Come to us if you want to borrow from $500 to $100,000 on Real Estate security.

HAYDEL & SON,

109 N. 7th Street, WAINWRIGHT BUILDING.

ery PHOTO turned out of HOLBORN'S NEW STUDIO Is a WORK of ART. 720 OLIVE ST.

Lyon Park is not only a grateful breathing spot to the residents of this vicinity, but it is a monument donated by the government to the hero of Oak Hills, the hardest fought contest in Missouri during the late war, and is a part of the original reservation for the

WASHINGTON AVENUE—LOOKING WEST FROM SIXTH STREET.

St. Louis Barracks or Arsenal, which still lies contiguous and may be visited while doing the park. It is one of the largest military supply depots in the country. A splendid obelisk monument to Gen. Lyon is an attraction of the park, which is located on Broadway, between Arsenal and Utah streets. Take the Broadway cable

Burlington Route Only 20 Hours ST. PAUL AND MINNEAPOLIS. Burlington Route

going south, Lyon Park is less than 20 minutes' ride from the court house.

Benton Park is situated on Jefferson avenue and Arsenal street. It is the most popular park situated in South St. Louis, and is visited daily in season by hundreds. It was created by ordinance in 1866, and contains 14.3 acres, The Park Commissioner in a



LOCUST STREET—LOOKING EAST FROM NINTH STREET.

recent report says that Benton Park, by its undulating ground, gives the landscape gardener all the facilities to make it a master piece of art. He continues: "Even the soil contributes its share; everything planted there grows to perfection." The South Sixth street car line—Southern Electric—which leaves Sixth and Market,

WE GUARANTEE OUR PHOTOS IN FINISH AND ARTISTIC MERIT.
H. HOLBORN, 720 Olive Street.

crosses Thirteenth street near Concordia Park, and continues on to Benton, which is only a short distance beyond. After visiting Benton Park take this line back to its terminus, on Market street, one block west of the court house. The order given in the foregoing might be reversed; that is to say, start south at Sixth and Market streets and continue on to Benton Park, and returning via Concordia, Lyon and the Broadway cable.

O'FALLON PARK.

A quarter section of land in the northern part of the city constitutes O'Fallon Park. It was formerly the estate of Col. John O'Fallon, and primevally was covered with a wealth of magnificent forest trees. O'Fallon Park is on Bellefontaine road, or more accurately speaking, on North Broadway and Carrie avenue. The park overlooks the river, and has been the property of the city for the last nineteen years. It is a great resort for picnics, both public and private, and with its improvements is valued at a quarter of a million dollars. Take the Broadway cable which passes the court house going north. The Bellefontaine street car line also reaches the park.

Hyde Park may be visited on the way to or from O'Fallon. It is a beautiful spot, containing 11.84 acres, bounded by Bremen and Blair avenues, Salisbury and Twentieth streets. It is four blocks—about four minutes' walk—west from the Broadway cable line on Bremen avenue.

St. Louis Park is a long narrow strip of ground which is cut in two by St. Louis avenue, It contains 13.88 acres, lying between Hebert street and Maiden lane.

Gravois Park is in the northwestern part of the city, between Potomac and Miami streets. It contains 8.26 acres.

Carondelet Park is situated in the extreme southern part of the city, on Ninth street, between Loughborough and Kansas avenues. It contains 180 acres, but has not received as much attention as many other parks and resorts, although it is very beautifully kept. A visit to it, if one cares to consume a good deal of time, would no doubt repay for the trouble. Take the Carondelet cars on the Union Depot line at the Globe-Democrat building, Sixth and Pine. Get off at Virginia and Loughborough avenues and walk west five minutes. This will bring you to the park. Carondelet park contains a deer paddock and an artificial lake.

Burlington Route 4 Hours Saved to Denver and Colorado Points. Burlington Route

OTHER PARKS.

There are other, smaller parks distributed throughout the city, but they are not of general interest. The sight-seer, bent on viewing the town thoroughly, will pass most of them while going to other points of greater interest. They are:

BROADWAY—LOOKING NORTH FROM WASHINGTON AVENUE.

South St. Louis Square, 1.66 acres, Broadway and Pennsylvania avenue.

HOLBORN'S NEW PERMANEO PHOTOS are SUPERIOR to any OTHERS.
H. HOLBORN, 720 OLIVE STREET.

Carr Square, 2.36 acres, Wash and Carr streets, 15th and 16th streets.

Fountain Park, 1.5 acres, Aubert Place.

Gamble Place, 1.15 acres, Dayton street, near Garrison avenue.

Jackson Place, 1.62 acres, on North Market street.

Laclede Park, 3.17 acres, Iowa, near Gasconade.

FAIR GROUNDS AND JOCKEY CLUB.

A visit to St. Louis without a visit to the Fair Grounds and Jockey Club race course will certainly be incomplete—incomplete whether the annual fair was being held at the time of the visit or not.

The first annual fair was held in St. Louis as early as 1822, but it was not until 1855 that the afterwards famous Agricultural and Mechanical Association was established. This corporation was succeeded a few months ago by the St. Louis Fair Association, which will, during the coming fall meeting, sustain the old time glory of the annual display, if not actually eclipse it. The extensive grounds are situated in the northwestern part of the city, bounded by Grand avenue on the east, Kossuth avenue on the north, Natural Bridge road on the south, and Fair avenue on the west,

In olden time all roads led to Rome, and in modern times nearly all street car lines lead to the Fair Grounds. Those that do have signs conspicuously displayed, and it is easy to make a selection from almost any down town street corner.

The object of the St. Louis Fair Association is "the promotion of improvements in all the varied departments of agriculture, including not only the great staples of industry and trade, but also fruits, vegetables and ornamental gardening, the promotion of the mechanic arts in all their various branches, the improvements of breeds of all useful domestic animals, the general advancement of rural economy and household manufactures, and the dissemination of useful knowledge on these subjects."

The Fair is held annually in the fall, usually beginning the first week in October. It is said to be the oldest in point of continuous life, the most profitable and most successful institution of its kind in the country. Nearly $100,000 worth of premiums are paid out at each meeting, and exhibitors come from all parts of the Union. The blooded stock display is always especially fine, and brings to-

Burlington Route THE BEST LINE TO CALIFORNIA. Burlington Route

1408 CHESTNUT STREET.

Edward T. Cooke Electric Co.

CONTRACTORS FOR ARC & INCANDESCENT ELECTRIC LIGHTING

DYNAMOS, & MOTORS.

ELECTRIC BELLS, SPEAKING TUBES,

WERNER ENGCO

FAN MOTORS, ETC.

ESTIMATES GIVEN.

TELEPHONE 1281.

Every PHOTO turned out of HOLBORN'S NEW STUDIO Is a WORK of ART. 720 OLIVE ST.

gether a concourse of breeders who by consultation and exchange of views set the standard of excellence a little higher at each succeeding meeting.

Inseparably connected with the Fair is the St. Louis Jockey Club, whose track and clubhouse is in the same inclosure. Horse-racing has been a favorite sport for gentlemen, in one form or another from the very early ages, and its popularity in St. Louis extends back to the Colonial period. There was a prairie race-track out on the St. Charles Rock road in the early part of this century.

MAIN ENTRANCE TO FAIR GROUNDS.

On this course was contested the famous four-mile heat race in 1848 between Doubloon and Emily, being won by the latter. The first jockey club was orgauized in 1828, and the highest purse offered at the fall meeting was $200. At the meetings of to-day as much as $50,000 sometimes change hands on a single race.

In 1848 a new jockey club was organized, which was the nucleus of the splendid club of to-day, although it was reorganized in 1877, and again in 1882. It is one of the leading turf organizations of the country, has a magnificent club house at the track, which as stated above, is in the same enclosure with the fair ground. Two meetings a year are usually hel d, one during the fair, at which



BELLEVUE. GRAND SUMMER GARDEN

AND RESORT,

5000 EASTON AVENUE, Cor. King's Highway.

ELEGANT RESTAURANT ATTACHED.

SEATING CAPACITY, 5,000.

ROOMS FOR DINNER PARTIES, BANQUETS, ETC.

Concerts by Clement Strassberger's Cadet Band Thursdays and Sundays.

OPENED ALL THE YEAR ROUND.

D. MORISCHE, Propr.

STABLING FOR HORSES, BOWLING ALLEY, ETC.

HOLBORN'S STUDIO IS CLOSED ON SUNDAYS.
720 Olive Street.

trotting and pacing events are contested, and one in the spring for running. This latter usually begins in May and lasts forty days. It is one of the big turf meetings of America.

To reach the fair grounds and race track take either of the following car lines: Cass avenue line, from Broadway and Walnut; Citizens' Line, from Fourth and Morgan; Lindell (Washington ave. line), from Third and Washington ave.; Union Railway, from Fourth and Locust.

POOL ROOMS.

The State law permits betting on races run in the State. During a meeting hundreds of bookmakers open rooms for the accommodation of the public, and odds are laid on horses according to their respective merit, in the estimation of the talent. Most of the down-town pool-rooms are located in the section bounded by Olive, Market, Sixth and Eighth streets.

ENTRANCE TO WESTMORELAND PLACE.

SOUTH SIDE ELECTRIC TRACK.

There is but one race track in the world where races are run at night, and that is in South St. Louis. It is called the South Side



A Suburban Family Resort.

There is no place of resort in the vicinity of St. Louis that combine more genuine attractions than **The Popular Wine and Beer Garden of Andrew Auer,** who spares no pains to make his guests feel at **Home** and insure their utmost pleasure while inside the limits of his hospitable jurisdiction. His grounds are cool and spacious, his fluids for the thirsty unsurpassed in excellence.

Families and the pleasure seeker tired of the heat and the dust of town, can hence find no end of recreation. Surrounded by the beauties of nature, undisturbed by the rude turmoil of the world, with an abundant cuisine to draw on and a congenial host to look out for his comfort, he must be a cynic indeed who cannot enjoy an afternoon or evening at Auer's beautiful garden and new annex. The large and beautiful Grove is brilliantly illuminated with Electric Lights. The Fourth Street Cable runs to Tower Grove Park, stopping at the grounds for the accommodation of passengers, also the Union Depot Electric Line, etc., to Grand avenue and Arsenal street two blocks north on Grand Avenue; also the Grand Avenue Electric running north and south on the Grand Avenue Bridge, having its terminal at the Garden, affording communication with all parts of the city.

HOLBORN'S NEW PERMANEO PHOTOS are SUPERIOR to any OTHERS.
H. HOLBORN, 720 OLIVE STREET.

Electric Track, because it is brilliantly lighted up with big electric lights. It is much patronized by the sports, and large sums in the aggregate are wagered on the contests. To reach the South Side Electric track take the Union Depot line at Sixth and Pine streets.

OTHER POINTS OF INTEREST.

Thus far the compiler of the Guide has tried to divide the work of sight-seeing into tours, easily and cheaply accomplished. But

INTERIOR OF WESTMORELAND PLACE.

there are various points of interest that must necessarily, because of their location, be visited independently. The present chapter will be devoted to such places. If the visitor has time he will find himself amply rewarded for the trouble of "doing" the city thoroughly while here.

SUMMER GARDENS.

With such vast numbers of Germans who have taken up their residence in St. Louis a great many excellent and quiet resorts will be found where the German and other nationalities congregate summer evenings and enjoy themselves listening to the excellent orchestra's and sipping their bier and other beverages:

Andrew Auer's 2726 South Grand avenue.

CHEROKEE GARDEN,

Commonly called "Schmier kaese Garden," situated on the corner of Cherokee street and Iowa avenue. It is one of the most delightful spots in St. Louis, where the visitor or travelor can partake himself and spend a few delightful hours away from the heated city.

An excellent cuisine can be obtained at Cherokee Garden at all hours of the day and many a delightful hour can be passed away at this pretty summer resort. The Cherokee and Grand Avenue Electric Cars (Blue Line) pass the door and the California Avenue Line run within a block.

Mr. C. G. Besch is the proprietor of this popular summer resort where he is always to be found looking after the interest of his patrons.

Every PHOTO turned out of HOLBORN'S NEW STUDIO Is a WORK of ART. 720 OLIVE ST.

Bodeman's Grove, Grand avenue and Wyoming street.

Cherokee Garden, Cherokee and Iowa avenue.

Concordia Park, Thirteenth and Wyoming streets.

Klausman's Cave, 8639 South Broadway.

Koener's, Lafayette and South Eighteenth street.

The Bellevue, Easton avenue and King's Highway.

JEFFERSON BARRACKS.

This splendid military post is a land-mark, although it lies outside the city limits. Famous in the military history of the Union, and affectionately cherished by the older citizens as a part of local glory extending over a period of three generations, it is inseparably connected with the advance of civilization on this side of the Father of Waters.

The barracks command a view of the surrounding country from the bluff overlooking the river. The grounds, containing more than 1700 acres, were formerly a part of the Carondelet Commons, but were long ago purchased by the government and improved from time to time until as a military post there are few reservations in the country that compare with it. The immortal Lee, the heroic Lyon, the invincible Grant, the chivalrous Johnston, and a host of others famous in the annals of America, were at one time or another during their respective careers, stationed here. It was Lyon who, at the outbreak of the war, by his intrepid and decisive stand, saved the barracks as well as Missouri to the Union.

Jefferson Barracks was a social as well as a military factor in the development of infant Missouri. The post was for a generation the chief rendezvous for troops in the west, and munitions of war were distributed from it to all frontier posts. Sixty years ago Gen. Albert Sidney Johnson wrote: "The site of the barracks rises gradually from the river and swells to a beautiful bluff, covered with oak and hickory trees, almost far enough apart to permit military maneuvres, and with no undergrowth to prevent a ride on horseback in any direction." This was sixty years ago, and the beauty of the situation has steadily improved ever since. Jefferson barracks should be visited by all means. Take the Iron Mountain steam cars at Fourth and Chouteau avenue.

THE ARSENAL.

This post has already been referred to in connection with Lyon Park.

BISSELL'S POINT AND THE WATER WORKS.

The ordinary visitor may not be sufficiently interested in engineering to devote a great deal of time to an examination of the manner in which 600,000 persons are furnished daily with their water supply. If one has the time, however, it will be profitably spent visiting Bissell's Point. There are two series of structures at Bissell's Point known as the high service buildings and low service buildings. One of these is a quarter of a mile from the river bank, while the other is almost flush with the stream. Two sculptured figures, representing the union of waters (the Missouri and Mississippi), are to be seen on the pediment of the principal facade of the high service engine house.

There are four reservoirs, each having a capacity of 23,000,000 gallons. The Compton Hill reservoir, of which mention has already been made, is five miles away, and it will readily be seen that immense power is required to move the water to it up grade through pipes. The pumping is done by two sets of pumping engines.

Bissell's Point is between Ferry street and Grand avenue. Take Broadway car going north from court house.

CHAIN OF ROCKS.

Stupendous as is the work done at Bissell's Point, far-seeing men realized long ago that the growth of the city demanded a better service. The city is now constructing waterworks at Chain-of-Rocks, on the Mississippi, north of the city limits. The best way to reach this place is by special conveyance.

MERCHANTS' BRIDGE.

This bridge spans the Mississippi in North St. Louis, at the foot of Ferry street.

GRANT MONUMENT.

The Grant Monument is on Twelfth street, between Olive and Locust. It is of heroic size, representing the soldier standing. The pedestal rests in what was once Lucas Square, where the General used to bring his wood to market from St. Louis county. The mon-

EVERY PHOTO TURNED OUT OF HOLBORN'S NEW STUDIO IS A WORK OF ART. H. HOLBORN 720 OLIVE STREET.

ument is near the new city hall, and may be visited while going to or returning from that building.

There are other interesting monuments in the city, but as they are in the parks it is not necessary to locate them here specifically.

DEPOTS.

While the new Union Station will be the point at which all railroads leading into the city will focus, there are other depots that should be mentioned.

MAIN STREET DEPOT.—Near levee, a few steps north of Washington avenue, at mouth of Tunnel; only for the accommodation of persons from, or going, a short distance, or without much baggage. In nearly every instance travelers should take cars at Union Depot.

IRON MOUNTAIN RAILROAD DEPOT.—At Fourth street and Chouteau avenue; principally for passengers to Carondelet; trains almost hourly. Starting point at the Union Depot for all travelers going long distances south and southwest.

DEPOT WESTERN DIVISION WABASH RAILWAY.—Chiefly for freight, at corner of Ashley and Lewis streets, one mile north, on river. Trains connect with those of this line from the Union Depot, at Ferguson Junction, 11 miles northwest. Travelers take the cars at Union Depot only. The track on levee belongs to this line.

CEMETERIES.

"As long as love kisses the lips of death" we will have beautiful cities of the departed. They are tributes to those that were near and dear to us in life, and it is a credit to our better nature that we plant flowers, and grow vines, and make the cemetery smile with vegetable life over the last resting place of those who are not.

Bellefontaine Cemetery has long been noted for the manner in which it is kept, and the added beauty which the embellishment of each succeding year unfolds makes the place no less interesting to the citizen of St. Louis than to the casual visitor. It contains about 350 acres of ground, beautifully laid out and intersected with broad drives. Beautiful monuments and mausoleums are to be seen on every hand. It is in the extreme northern part of the city on a high bluff overlooking the river, and is considered the handsomest cemetery in the west. Some famous persons are buried there—

Burlington Route DINING CARS | Reclining Chair Cars. SEATS FREE. Burlington Route

ALL LIVE ADVERTISERS

WILL DO WELL TO CALL ON

The Excelsior Card and Adv'g Co.

214 and 216 Pine Street,

When in want of some novelty for advertising their business. We are pretty sure to have just the thing you want.

OUR SPECIALTIES:

Chromo and Advertising Cards,

Panels, Hangers, Fans,

Calendars, and Novelties

of all Kinds.

Send Postal and Salesman will call.

EVERY PHOTO TURNED OUT OF HOLBORN'S NEW STUDIO IS A WORK OF ART. H. HOLBORN. 720 OLIVE STREET.

statesmen, journalists, men of science, and lights in the literary world. The gates are open from sunrise to sunset. Tickets of admission are required, but they can always be obtained without charge at the office of the Secretary, 302 N. Fourth street. Take the Broadway and Bellefontaine cars.

CALVARY

Is directly north of Bellefontaine, and is the chief burying grounds of the Catholic church. The grounds have the same general formation as Bellefontaine, contains 225 acres, overlooking the Mississippi river, and contains many handsome monuments. Visitors are allowed to enter the grounds at all times. Office 13 N. 10th street. Take Broadway cars to Grand avenue and transfer there to the Baden and St. Louis Electric.

THE NATIONAL CEMETERY,

Lying on the south of and adjoining Jefferson Barracks, contains the graves of the dead of the war of 1861–5. It is beautifully laid out, well kept, and on Decoration day is visited by thousands. Besides these there are about twenty-eight others belonging to the different religious and benevolent organizations.

THE OLD CATHEDRAL.

The churches of St. Louis will be grouped under one general head and their names and location give in another part of this work. There is one place of worship however, that deserves more than a cursory notice. The old Cathedral on Walnut street is another landmark. It is situated between Second and Third. The architecture is not modern nor is the exterior of the building beautiful to look upon, but there are associations connected with it that endear it to the hearts of thousands of St. Louisians. There are families here three generations of which have been baptized and married in and buried from the old Cathedral.

There have been efforts made from time to time to condemn the old Cathedral and build a more pretentious structure in a more aristocratic neighborhood. These efforts have failed on sentimental grounds alone.

CITY INSTITUTIONS.

The City Hospital situated on Fourteenth street between Lafayette and Park avenues, this haven of rest for the afflicted is accessible to every part of the city. The very best of attention is given to the sick at the city's expense. Take Union Depot cars, which pass the institution.

BROADWAY—LOOKING NORTH FROM OLIVE STREET.

On St. Louis Heights, five miles southwest from the Court House is located the St. Louis Insane Asylum, a spacious and handsome structure of brick, with cut stone dressing, five stories in

HOLBORN'S STUDIO IS CLOSED ON SUNDAYS.
720 OLIVE STREET.

height and ornamented with a dome. The location is on the highest point within twenty-five miles. The grounds adjoining, twenty-five acres in extent, are laid off in gardens, lawns and gravel walks, where the patients are allowed, under careful restrictions, to exercise. The cost of the building, grounds, and equipments, was $1,000,000.00. It has accommodations fo. 800 patients, which are supported at an expense to the city of $200.00 a year each.

Near by is the City Poor House and Farm where another class of unfortunates are cared for by the city.

Other charitable institutions of the city, are the Female Hospital accommodating 200 patients at a time, and averaging over 2,000 yearly; and others. The Blind Asylum, practically a city institution, but supported by the State, is a large and commodious building between Franklin avenue and Morgan; and between Nineteenth and Twentieth streets. Here men and boys are taught various useful trades, the women are instructed in the use of the needle and all have opportunities of education by experienced teachers. In addition to the charitable institutions of the city, are various charities supported by religious denominations, and private endowment, numbering over fifty, all united in that most benificent and blessed of activities, the alleviation of sickness, suffering and want.

Institutions are located as follows:

City Poor House, Arsenal, near Sublette avenue.

Female Hospital, Old Manchester Road and Arsenal street.

Insane Asylum, Arsenal, near Macklind avenue.

Workhouse, Broadway, corner of Meramec.

House of Refuge, Osage, opposite Virginia avenue.

Most of them are in outlying districts, and it will require special instructions to reach them. These instructions can usually be obtained at the visitors lodgings. The street car directory, which follows, may be consulted to advantage.

STREET RAILROADS.

This is one of the most surprising evidences of rapid growth and is resulting in the phenomenal increase of population in all portions of the city, especially in the desirable west end where property is showing a decided enhancement in values. It will be a very short time when there will be no horse car lines in town, there being now only one remaining at the present time which will be

Burlington Route Only 20 Hours ST. PAUL AND MINNEAPOLIS. Burlington Route

changed to electric. There are twenty-seven street car lines with branches as follows:

Cass Avenue and Fair Grounds, Electric: From Broadway and Walnut street to Seventh street, north to Cass avenue, west to Grand avenue and Fair Grounds. Total trackage, 7 miles.

Baden and St. Louis, Electric: North on Broadway from Grand avenue to Hall's Ferry road, passing Bellefontaine and Calvary Cemeteries. Trackage, 3 miles.

Forest Park, Laclede Avenue and Fourth Street Ry. Co., Electric: From Fourth street to Forest Park. Trackage, 5 1-4 miles.

Jefferson Avenue: North and South on Jefferson avenue, from Geyer avenue to St. Louis avenue and thence to Fair Grounds. Trackage 7 miles.

Lindell Railway, Electric, (Green Cars): From Third street and Washington avenue west to Lucas and Grand avenues, north to Finney, west to Taylor and Delmar avenues, and thence to Forest Park. Trackage, 35 miles.

(Blue Cars) to Forest Park via Fourteenth street and Chouteau avenue to Forest Park. Page boulevard branch, same as green cars to Taylor avenue, north on Taylor avenue to Page boulevard, and west on Page boulevard. Vandeventer avenue branch, from intersection of Chouteau and Vandeventer avenues north to Fair Grounds. (Red Cars) from Third and Washington avenue to Eighteenth street, Chouteau avenue, Mississippi avenue, Park avenue to Compton avenue, returning over Compton avenue to Park avenue, connecting with regular track.

Missouri Railway Co. Market street division, Electric: From Fourth and Market street west to Grand avenue and Tower Grove. Olive street division, Cable: From Fourth and Olive west to Boyle and Maryland avenues, King's Highway and Forest Park. Trackage, 18 1-8 miles.

Citizens Railway, Cable: From Fourth and Morgan on Franklin avenue to Easton avenue, west to the Six-Mile House. A branch extends on Marcus avenue to Four-Mile House and Natural Bridge roads. Another branch (electric) extends from Easton on Grand avenue to the Fair Grounds. Trackage, 15 1-2 miles.

Union Depot Railroad Co. California avenue Division, Electric: From Lucas avenue and Broadway over Sixth, Pine, Twelfth, Clark

HOLBORN'S NEW PERMANEO PHOTOS are SUPERIOR to any OTHERS.
H. HOLBORN, 720 OLIVE STREET.

avenue, Eighteenth, Grattan, Lafayette avenue, Mississippi avenue, Geyer avenue, California avenue, Meramec, Virginia avenue to Carondelet.



EADS' BRIDGE ENTRANCE—LOOKING EAST.

Burlington Route DINING CARS | Reclining Chair Cars. SEATS FREE. Burlington Route

Tower Grove Division, Electric: From Lucas avenue and Broadway over Sixth, Pine, Twelfth, Eleventh, Park avenue, Fourteenth, Lafayette avenue, Mississippi avenue, Gravois avenue, Arsenal to King's Highway boulevard.

Cherokee street and Grand avenue Division, Electric: Same as Tower Grove Park division, to Park avenue thence to Ninth, Russell avenue, Twelfth, Sidney, Nineteenth, Cherokee to Grand avenue.

Benton-Bellefontaine Division, Electric: Extends from Third and Washington avenue, northwest to Florissant avenue, on Florissant avenue Bellefontaine and Calvary Cemeteries.

Mound City Division, Electric: From Fourth and Pine streets to Ninth, north to St. Louis avenue, Fair Grounds and Florissant avenue.

Prairie avenue Division, Electric: From Fourth and Pine to Ninth, Clark avenue, Eighteenth, North Market, Twenty-Second, Hebert to Prairie avenue, returning on Hebert, Twenty-Third, Madison, with connecting tracks.

Southern Electric Railway Co. From Market and Sixth streets to Arsenal and Jefferson avenue, and thence to 8600 South Broadway. Trackage, 8.30 miles.

Northern Central, Electric: From Fourth and Locust streets to Sixth, Wash, Fourteenth, Biddle, Leffingwell and Garrison avenues, Fair Grounds to Newstead avenue. Extention to Natural Bridge road. Trackage, 10 miles.

St. Louis and Suburban, Electric: From Sixth and Locust streets via Franklin and Morgan to Florissont. Trackage, 36 miles.

Union Railway, Electric: From Fourth and Locust street through northwestorn portion of city to Hyde Park, Fair Grounds and Newstead avenue. Trackage, 8 miles.

People's Railway, Cable: Fourth and Morgan to Chouteau, Park, Mississippi and Lafayette avenues to Tower Grove Park. Trackage, 10 miles.

St. Louis Railway, Cable: Operates the whole length of Broadway from E. Grand avenue on the north to Keokuk street on the south. Trackage, 14 2-3 miles.

Fourth Street and Arsenal, Electric: From Fourth and Morgan to Second and Third, south to Dorcas street. Trackage, 6 miles.

The total trackage of these twenty-seven lines of street railways with its branches is 250 miles, and the number of passengers carried

HOLBORN'S STUDIO IS CLOSED ON SUNDAYS.
720 OLIVE STREET.

by them during 1894 aggregated 75,000,000. Other lines and extentions are also projected, so that our street car service will keep place with the rapid growth of the city.

SHOPPING.

No lady would think of visiting the city without indulging in that diversion so dear to feminine hearts—shopping. Certainly there is no place on earth where she can more fully gratify this passion than right here in St. Louis.



INTERIOR OF PORTLAND PLACE.

The quarter par excellence for shopping in St. Louis is bounded on the north by Franklin avenue, which great retail street it includes, on the east by Fourth street, the west by Twefth street, and on the south by Market. What one cannot buy in this territory does not grow on any soil, is not woven on any loom, or mined from any shaft, Every climate and every country caters to the wishes of men and women who have wants to supply.

Even in single stores, or rather bazaars—huge emporiums—there is to be found a variety of wares that is really astounding.

Burlington Route Only 20 Hours ST. PAUL AND MINNEAPOLIS. Burlington Route

These bazaars constitute a federation of separate salesrooms under one management, with one directing head, subject to common regulations, and after all engaged in one common pursuit—an effort to please the public and get the public's money. The vortex of the retail trade, especially of the retail dry goods trade, is between Fourth, Sixth, Olive and Franklin avenue. All the great stores are to be found within this narrow compass. Next in importance is a territory that is contiguous—Franklin avenue from Sixth as far west as Fourteenth. The stores are smaller, to be sure, but the competition is none the less spirited on that account, and the crowd of purchasers is perennial. On Saturday afternoons and evenings especially, it is almost impossible to elbow one's way along Franklin avenue.

EDUCATIONAL.

Like all old towns St. Louis is a place of culture and good breeding. There are educational institutions here that are almost as old as the century.

WASHINGTON UNIVERSITY.

This school is justly famous throughout the west. Many leading men recognize in it the foundation of their fortune, and respect it as their beloved alma mater. The charter was granted by the State Legislature forty-one years ago, and four years later the University was formally inaugurated, a feature of the ceremonies being an oration by the Hon. Edward Everett. The war of course somewhat retarded the progress and growth of the institution, but with the return of peace it began to stride rapidly to the front. In 1871 large additions were made to the buildings on Washington avenue, large sums of money having been contributed for the purpose. Washington University now comprehends the following departments:

The Undergraduate Department, the St. Louis Law School, Smith Academy (preparatory), Manual Training School, and Mary Institute (Female). The Undergraduate includes the College and the Polytechnic school.

The St. Louis Law School is in charge of learned men, and ranks second to none. The biggest lights in the legal profession are graduates from it.

The University is situated on the corner of Washington avenue and Seventeenth street. Take Washington avenue cars.

HOLBORN'S NEW PERMANEO PHOTOS are SUPERIOR to any OTHERS.
H. HOLBORN. 720 OLIVE STREET.

ST. LOUIS UNIVERSITY.

This old and successful Catholic school is in charge of the Jesuits. It occupies a magnificent new building on Grand avenue,

OLIVE STREET—LOOKING WEST FROM SIXTH STREET.

Burlington Route 4 Hours Saved to Denver and Colorado Points. Burlington Route.

Westlake-Smith Engraving Co.

St. Louis, Mo.

BEST WORK!

LOWEST RATES!

PROMPT DELIVERY!

SATISFACTION!

SEE CUTS

IN

THIS GUIDE.

HOLBORN'S STUDIO IS CLOSED ON SUNDAYS.
720 OLIVE STREET.

opposite Pine street. The curiculum is the same as is to be found in all universities conducted by these scholarly men. Many citizens of St. Louis owe their success in life to St. Louis University. Take Olive street cars.

CHRISTIAN BROTHERS.

The first American Archbishop to invite the Christian Brothers of France, whose order was founded in the seventeenth century, to



ST. LOUIS HIGH SCHOOL.

the United States, was the venerable metropolitan of this archdiocese, Peter Richard Kenrick. It was fitting that one of the first schools to be opened in America then should have been established in St. Louis. In 1849 three of these godly men opened in a modest way the school of which the college of to-day is the outcome. It

Burlington Route Only 20 Hours ST. PAUL AND MINNEAPOLIS. Burlington Route

THE BRYANT & STRATTON BUSINESS, SHORT-HAND & TELEGRAPH SCHOOL,

COR. BROADWAY AND MARKET STREET, ST. LOUIS.

OPEN DAY AND NIGHT.

This old and successful school is open during the entire year without vacation, and students can enter at any time. Thorough and practical instructions are given in

BOOK-KEEPING,	TELEGRAPHING,
BUSINESS WRITING,	ORNAMENTAL PENMANSHIP,
BUSINESS ARITHMETIC,	SHORT-HAND,
BUSINESS LAW,	TYPE-WRITING, and the
BUSINESS CORRESPONDENCE,	ENGLISH BRANCHES.

Graduates of this school are successful in obtaining employment.

For circulars apply at the College office, cor. Broadway and Market street, or address

DR. W. M. CARPENTER, Principal.

HOLBORN'S NEW PERNANEO PHOTOS are SUPERIOR to any OTHERS.
H. HOLBORN. 720 OLIVE STREET.

now occupies a splendid building, erected in the form of a cross. The total frontage of the building alone is 370 feet, and the campus embraces thirty acres, bounded on the east by King's Highway, on the south by Easton avenue, on the north by Cote Brilliante avenue, and on the west by Union avenue. Take the Franklin avenue cable.

Whilst upon this important subject of education, we must mention the Bryant & Stratton College, corner Market and Broadway, W. M. Carpenter, M. D., President. The student will find this one of the best commercial colleges in the city, and his or her



EADS BRIDGE—LOOKING NORTH.

schooling made thoroughly proficient under such able tutorship as Dr. Carpenter and his many apt assistants.

PUBLIC SCHOOLS.

The public schools of St. Louis were organized on their present footing by Dr. Wm. T. Harris, formerly their superintendent, but now United States Commissioner of Education. Dr. Harris is the greatest educator in many respects in the country. He organized the Boston schools, and they are to-day the only ones in the country

that take rank with the public schools of St. Louis. The public schools are conducted on the most liberal principles, while the free



ENTRANCE TO VANDEVENTER PLACE.

high school offers to aspiring youth the opportunity of a good education. The high school is located on Grand avenue, between Belle

Every PHOTO turned out of HOLBORN'S NEW STUDIO Is a WORK of ART. 720 OLIVE ST.

and Finney. Take the Washington avenue electric, which passes the door.

VANDEVENTER PLACE.

Vandeventer Place is virtually a private park containing residences of leading citizens. The street running through it, on each side of which is a row of magnificent dwellings, is not a public thoroughfare. If the visitor can arrange to see Vandeventer Place without becoming a trespasser, he will be amply rewarded for the time spent in going there. Take the Suburban Electric at Sixth and Locust, or the Delmar avenue car Sixth and Washington avenue.

BOULEVARDS.

LINDELL, DELMAR, WEST PINE AND WASHINGTON.

These beautiful drives should be covered from end to end if the visitor can afford the tariff. No street cars are permitted on them, they are flanked by magnificent buildings, Delmar and Lindell especially being rich in church architecture. Shade trees front the houses, and beautiful lawns well kept and rich in flowers and plants delight the eye.

Lindell runs east to west from 301 North Grand avenue.

Delmar runs east to west from 701 North Grand avenue.

Washington runs east to west from 601 North Grand avenue.

West Pine runs east to west from 201 North Grand avenue.

ARCHITECTURE.

A day may be most profitably spent in St. Louis visiting the large buildings that have been erected in recent years. Some of these are veritable sky-scrapers, and all of them practically are down town. They are devoted mainly to offices occupied by the better class of professional men as tenants. Nothing indicates a city's prosperity more than the character of the houses inhabited, either for business or residence purposes.

Every large building is in charge of a janitor or superintendent, and so responsible are his functions that among the best salaried men of St. Louis are those who have charge of and watch over such large property interests as the Union Trust Building for instance.

A stranger in the city will find a very cordial welcome in most of the large office buildings, for the patriotic pride of owners and superintendents makes them glad to "show-off" their triumphs in architecture.



LINDELL BOULEVARD.

HOLBORN'S NEW PERMANEO PHOTOS are SUPERIOR to any OTHE
H. HOLBORN, 720 OLIVE STREET.

A list of the most notable buildings is appended below:

American Central Building, 8 stories, Broadway and Locust.
Boatman's Bank Building, 7 stories, Fourth and Washington avenue.
Commercial Building, 8 stories, Sixth and Olive streets.
Cupples Building, 7 stories, Seventh street, Poplar to Spruce.
Equitable Building, 10 stories, Sixth and Locust streets.
Exposition Building, Olive, Thirteenth and Fourteenth streets.
Fagin Building, 8 stories, Olive, Eighth and Ninth streets.

UNION TRUST BUILDING.

Gay Building, 8 stories, Third and Pine streets.
Globe-Democrat Building, 8 stories, Sixth and Pine streets.
Granite Building, 8 stories, Fourth and Market streets.
Houser Building, 7 stories, Chestnut and Broadway.
Laclede Building, 8 stories, Fourth and Olive streets.
Mercantile Club, 7 stories, Locust and Seventh streets.
Mercantile Library, 6 stories, Broadway and Locust street.
Merchants' Exchange, Third street, Chestnut to Pine

Montesano . .

"QUEEN OF THE RIVER."

EXCURSION STEAMERS

PARGOUD and STATE OF KANSAS,

—THE MONTESANO LINE FOR CHARTER TO—

CHURCHES, SOCIETIES, LODGES, SCHOOLS, Etc.,

AT VERY REASONABLE TERMS.

For Dates, Rates and other information, apply to

HARRY BROLASKI, JR.,

Agent Excursion Steamers,

Oriel Building, 6th and Locust Streets.

BOAT LEAVES FOOT OF LOCUST STREET

9 A. M. and 1 P. M. DAILY for

Montesano, "QUEEN OF THE RIVER."

Every PHOTO turned out of HOLBORN'S NEW STUDIO Is a WORK of ART. 720 OLIVE ST.

Odd Fellows' Hall, 8 stories, Ninth and Olive streets.
Oriel Building, 8 stories, Locust and Sixth streets.
Post-Dispatch Building, 513 Olive street.
Post Office and Custom House, Olive, Eighth and Ninth streets.
Republic Building, 7 stories, Third and Chestnut streets.
Rialto Building, 8 stories, Olive and Fourth streets.
Roe Building, 7 stories, Broadway and Pine street.
Security Building, 11 stories, Fourth and Locust streets.
Telephone Building, 7 stories, Tenth and Olive streets.
Temple Building, Broadway and Walnut street.
Turner Building, 8 stories, Eighth, Locust and Olive streets.
Union Trust Building, 16 stories, Seventh and Olive.
Virginia Building, 720 Olive street.
Wabash Building, Seventh and Chestnut.
Wainwright Building, 10 stories, Chestnut and Seventh streets.

In visiting these buildings invariably use the elevators which are safe and rapid.

THE RIVER.

The cursory view of the river afforded the visitor while he is inspecting the Eads Bridge, will give some idea of its wonderful importance to the commerce of the Mississippi Valley, and indeed to the commerce of the world.

Without the Mississippi St. Louis would not this day be the great city she is for its waters afford the shippers cheap means of transporting and importing their products all over the world.

Prior to 1855 the commerce of this city was almost entirely dependent upon the Mississippi River and its navigable tributaries for means of transportation, that commerce extending as far northwestward as Fort Benton, as far northward as St. Paul, as far eastward as Pittsburg, and as far south as New Orleans. Notwithstanding the immense competition of railroads, St. Louis still retains its river traffic with these points, and while much of it has been diverted to the railways, there have been extensions of river traffic in other directions, and St. Louis still claims the Missouri, the Illinois, the Cumberland, the Tennessee, the Arkansas, the White, the Red and the Washitan, with their affluents—streams which add their tribute to its commerce; in a word St. Louis is the commercial centre of the entire fluvial systems of the Mississippi Valley.

Burlington Route Only 20 Hours ST. PAUL AND MINNEAPOLIS. Burlington Route

THE PRESS.

St. Louis is a newspaper reading town, and her journals are fully up to the highest standard. More money is paid out in telegraphic tolls by one of the large dailies here than by any other newspaper in the country. There are five daily papers printed in English and four printed in German, besides numerous weekly and monthly publications and periodicals; the leading dailies are:

THE ST. LOUIS REPUBLIC (Democratic).

Is the oldest paper in the city, having been established as the Missouri Gazette in July, 1808. It took a prominent part in the early history of the city, and its files preserve to posterity many of the interesting incidents of those days. In 1822 the name of the paper was changed to the Missouri Republican; on May 31, 1888, to the St. Louis Republic.

GLOBE DEMOCRAT (Republican).

This paper has just completed one of the finest newspaper buildings in the country, equipped with all the latest appliances for modern journalism. The Globe-Democrat gives to the public the latest news from all parts of the world. The ability with which it is conducted the public are fully aware of, hence its large circulation.

POST-DISPATCH.

An afternoon daily, also Sunday morning, is independent in politics. This paper is located on Olive street, between Broadway and Sixth. It is without doubt the best evening paper in the country.

THE EVENING CHRONICLE.

This paper was established July 3, 1880, by a company which also owns the Cincinnati Evening Post, the Detroit News and the Cleveland (O.) Evening Press. It was intended to fill the demand of all great cities for a paper which will give all the news in a condensed form at a low price.

THE STAR-SAYINGS.

Is the latest addition to the daily press, and is the outgrowth of the Sunday Sayings, a paper issued until lately only on that day. The increasing patronage of the Sunday Sayings prompted the management to enter the daily field with an afternoon paper, which they

WE GUARANTEE OUR PHOTOS IN FINISH AND ARTISTIC MERIT
H. HOLBORN, 720 Olive Street.

did at the low price of two cents. It is bright, full of good matter, and Republican in politics. Their building is at Ninth and Olive.

ANZEIGER DES WESTENS.

This is the oldest German paper in the city, its first number having appeared on October 31, 1835. Its editorial matter is thoughtful and scholarly, and it is the recognized exponent of Democratic principles. The news columns are well conducted and complete, and it enjoys a large circulation. The location is 15 North Third street,

WESTLICHE POST.

This influential newspaper was originally established in 1856. The paper moved to its present commodious premises in 1874. The paper is Republican in politics, and in all the attributes of advanced journalism is one of the best newspapers in the land. It owns the building occupied by it, which is at the corner of Broadway and Market street.

AMERIKA.

This paper was established in 1872 by the German Literary Society, and has since enjoyed the favor of a large and increasing circle of readers. Its editor has been connected with the paper since its first inception, first as assistant editor, and since 1878 in his present position, and has contributed largely to its success by the force and elegance of his editorial work. The paper is Democratic in politics, and publishes morning, Sunday and weekly editions at its building at 106 North Third street.

THE ST. LOUIS TRIBUNE.

Is an evening paper of great force in the presentation of news. It especially represents the extreme or stalwart wing of the German Republicans.

Of other publications in St. Louis there are hundreds—denominational, society, athletic, agricultural, medical, railway, trades, mining, etc.

THE RAILROADS.

St. Louis has connection by rail with all parts of the United States, and with Mexico and Canada.

The West, the Southwest, Mexico, and all the Southern States within reach of the Mississippi, sell their products and buy their supplies in St. Louis.

Travelers will find Steiner's ticket offices, 210 N. Fourth and 1807 Market street, perfectly reliable in purchasing their railroad ticket to all points of the United States.

The following list of Railways make connections in and out of St. Louis and will be of service to travelers to consult same for reference as to location of ticket offices.

TICKET OFFICES.

Chicago & Alton R. R., 216 North Broadway.
Chicago, Burlington & Quincy R. R., 218 N. Broadway.
Cotton Belt Route, 505 Olive street.
Hannibal and St. Joseph R. R., 218 North Broadway.
Illinois Central R. R., (north) 221 North Broadway.
Illinois Central R. R., (south) 217 North Fourth street.
Cleveland, Cincinnati, Chicago & St. Louis Ry. (Big 4 Route) 19 North Broadway.
Jacksonville Southeastern Ry., 513 Chestnut street.
Louisville & Nashville R. R., 206 N. Broadway.
Louisville & St. Louis Air Line, 103 North Broadway.
Missouri Pacific Ry., Broadway, nw. cor. Olive street.
Missouri, Kansas & Texas Ry., 104 North Fourth street.
Mobile & Ohio R. R., 108 North Broadway.
Ohio & Mississippi R. R., 105 N. Broadway.
St. Louis, Alton & Springfield (Bluff Line) 102 North Fourth.
St. Louis, Alton & Terre Haute Ry., Cairo Short Line, 217 North Fourth street.
St. Louis & Cairo Short Line, 217 North Fourth street.
St. Louis & Denver Short Line, 218 North Broadway.
St. Louis, Iron Mountain & Southern Ry., nw. cor. Broadway and Olive street.
St. Louis, Kansas City & Colorado R. R., 510 Pine street.
St. Louis, Keokuk & Northwestern Ry., 218 North Broadway.
St. Louis & San Francisco Ry., 101 North Broadway.
Toledo, St. Louis & Kansas City Ry., 505 Olive street.
Vandalia Line, Broadway, sw. cor. Olive street.
Wabash Railroad, 220 North Broadway.

CHURCHES.

Many persons, especially those religiously inclined, find that Sunday away from home hangs very heavy on their hands. They

HOLBORN'S STUDIO IS CLOSED ON SUNDAYS.
720 Olive Street.

don't know where to go or what to do, unless the opportunity is afforded them to attend divine worship. St. Louis is pre-eminently a church going city, and the stranger within her gates on the Lord's day needs but to consult the list below, and he can find therein, without doubt a sanctuary agreeable to his own tastes and conscience.

The church edifices present varied types of architecture, those built in the past eight or ten years are principally of block stone construction with graceful and lofty spires, showing open belfries. The interiors generally conform to the open truss style, leaving an unbroken space for auditorium, galleries, organs, pulpits and choir galleries.

BAPTIST.

Broadway Mission, Broadway and Poplar.
Carondelet, Virginia ave., head of Robert.
Cass Avenue Mission, Cass and Garrison avenues.
Delmar Avenue, Delmar boul. and Pendleton ave.
First German, 2629 Rauschenbach ave.
Fourth, 13th, nw. cor. Sullivan ave.
Grand Avenue, 2701 N. Grand ave.
Immanuel, Cates ave., nr. Hamilton ave.
Jefferson Avenue, (German) 2641 South Jefferson ave.
Jefferson Avenue Mission, Walnut, cor. Jefferson ave.
Lafayette Park, Lafayette ave., se. cor. Mississippi ave.
Maplewood.
Second, Beaumont, cor. Locust.
Taylor Avenue Mission, 1420 Taylor ave.
Third, Grand and Washington avenues.
Tower Grove, Tower Grove Station.
Water Tower, n. side E. Grand ave., nr. Florissant ave.

CHRISTIAN.

Central, Finney ave., nr. Grand ave.
Fifth, 3331 S. 7th.
First, Locust, nr. Compton ave.
Fourth, 1501 Penrose.
Lafayette Park, 2602 Park ave.
Mount Cabanne, King's Highway boul., sw. cor. Morgan
Second, 11th, ne. cor. Tyler.

Diekmann Coal Co.

THIRTEENTH AND TYLER STS.

TELEPHONE 3464.

Anthracite and Bituminous

COAL

COKE, WOOD AND CHARCOAL.

PROMPT DELIVERY.

Lowest Market Prices.

Every PHOTO turned out of HOLBORN'S NEW STUDIO Is a WORK of ART. 720 OLIVE ST.

CONGREGATIONAL.

Aubert Place, Fountain ave., sw. cor. Aubert ave.

Bethlehem Mission, Allen ave. and 13th.

Central, Newstead ave., cor. Delmar boul.

Church of the Redeemer, Barrett and Thompson ave.

Compton Hill, Lafayette ave., ne. cor. Compton ave.

First, ss. Delmar boul., nr, Grand ave.

First (German), Garfield ave., sw. cor. Spring ave.

Hope, 1600 Florence ave.

Hyde Park, 1501 Bremen ave.

Immanuel, Hancock ave., nr. Jamieson ave.

Manchester Road Mission, ws. McLind ave., nr. Old Manchester rd.

Maplewood, Manchester rd., nr. Sutton ave.

Memorial Sulphur av., cor, Way.

Olive Branch, Sidney, opp. Missouri ave.

People's Tabernacle, Clark ave., sw. cor. 23d.

Pilgrim, Washington ave., se. cor. Ewing ave.

Plymouth, 2407 Belle Glade ave.

Third, Grand ave., nr. Page ave.

Swedish, Locust, ne. cor. 11th.

Union, 1433 N. 10th.

Congregational Home Missionary Society, 300 N. Third.

American Home Missionary Society. Address 1431 Lucas pl. Rev. A. L. Love, supt. for St. Louis and County.

EPISCOPALIAN.

The Diocese of Missouri includes the eastern half of the State of Missouri, under the jurisdiction of the Rt. Rev. Daniel S. Tuttle, D. D. Bishop, r. 2727 Chestnut.

Christ, 13th, cor. Locust.

Church of the Ascension, Cates ave., ne. cor. Goodfellow av.

Church of the Holy Communion, Leffingwell ave., nr. Washington ave.

Church of the Holy Innocents, Tholozan ave., nr. Morgan Ford rd.

Church of the Redeemer, Pine, nr. Garrison ave.

Epiphany, Manchester rd., nr. Chouteau ave.

Grace, Marion pl., nr. 11th.

Mission Church of the Good Shepherd, 2849 S. 9th.
Mount Calvary, cor. Jefferson and Lafayette aves.
St. Andrew's, Garrison ave., cor. Glasgow pl.
St. Augustine's, Bruno ave, ne. cor. Blendon pl,
St. George's, Pendleton ave, nw. cor. Olive.
St. James', Goode ave. se. cor. Cote Brilliante ave.
St. John's, Hickory, ne. cor. Dolman.
St. Mark's, Washington ave., se. cor. Vandeventer ave.
St. Matthew's, Clifton Heights.
St. Paul, 6518 Michigan ave.
St. Peter's, Lindell ave., nr. Spring ave.
St. Stephen's Mission, 1204 S. 7th.
St. Thomas, Deaf Mute, 13th, cor. Locust.
Trinity, Franklin ave., cor. Channing ave.

GERMAN EVANGELICAL.

Bethania, Twenty-third, ne. cor. Wash.
Bethlehem, 911 Garrison ave.
Ebenezer, 2921 McNair ave.
Friedens, Nineteenth, sw. cor. Newhouse ave.
German Evangelical, Michigan ave., nw. cor. Koeln ave.
Salem, Margaretta ave., se. cor. Marcus ave.
St. Jacob's, College ave., cor. Blair ave.
St. Johannes, Fourteenth, se. cor. Madison.
St. Luke's, 2341 Scott ave.
St. Mark's, Third, nw. cor. Soulard.
St. Matthew's, Jefferson ave., nw. cor. Potomac.
St. Paul's, 1810 S. Ninth.
St. Paul's Friedens, Allen ave., nw. cor. Thirteenth.
St. Peter's, Carr, nw. cor. Fourteenth.
Zion, Benton, cor. Twenty-fifth.

ENGLISH EVANGELICAL LUTHERAN.

Church of the Holy Trinity, 610 N. Vandeventer ave.
Grace, Garrison ave. cor. St. Louis ave.
St. Mark's, Bell ave., sw. cor. Cardinal ave.

GERMAN EVANGELICAL LUTHERAN.

Benton Station, Bruno and Forest ave.
Bethania, Natural Bridge road, cor. Clay ave.
Bethlehem, Nineteenth, sw. cor. Salisbury.

Holborn's Studio is Closed On Sundays, 720 OLIVE STREET.

Cheltenham, 1510 Sulphur ave.
Christ, 3504 Caroline.
Church of the Holy Cross, ss. Miami, nr. Ohio ave.
Ebenezer, Church road, nr. Hall's Ferry road.
Immanuel, Morgan, sw. cor. Fifteenth.
St. John's, Morgan Ford road, nr. Meramec.
St. Paul's, Prairie ave., ne. cor. Von Phul.
St. Trinity, Sixth and Upton.
Trinity, Lafayette ave., cor Eighth.
Zion, Warren, se. cor. Blair ave.

HEBREW.

Beth Hamedrosh Haggodol, 1123 N. Eleventh.
B'Nai El, Chouteau ave. and Eleventh.
B'Nai Amoona, Thirteenth, sw. cor. Carr.
Shevra Kadusha, 924 N. Seventh.
Shaare Emeth, Pine, cor. Seventeenth.
Scheerith Israel, Eleventh, sw. cor. Franklin ave.
Scheerith Sphalt, 921 N. Ninth.
Temple Israel, Pine, ne. cor. Leffingwell ave.
United Hebrew, Olive, se. cor. Twenty-first.

METHODIST EPISCOPAL.

Carondelet, 7100 Virginia ave.
Carondelet, German, 7400 Pennsylvania ave.
Clifton Heights, ns. Wilson ave. nr. Clifton ave.
Ebenezer, German, 2600 Taylor ave.
Eden, Warren, cor. Nineteenth.
Eighth Street, Eighth and Soulard.
Elliot Avenue, Elliot ave., cor. Wash.
First German, 1500 Wash.
First Sweedish, Leffingwell ave, and Bernard.
Gano Avenue, Gano ave., nr. Guy ave.
Goode Avenue, Goode ave., cor. North Market.
Harlem Place, Jamieson ave., sw. cor. Fyler ave.
Maple Avenue, Arcade ave., cor. Vernon ave.
Niedringhaus Memorial, Cass ave., nw. cor. Seventh.
St. Luke's, Potomac, ne. cor. Texas ave.
Tower Grove, Kentucky ave., nr. Manchester road.
Trinity, cor. Tenth and North Market.

Burlington Route 4 Hours Saved to Denver and Colorado Points. Burlington Route

Union, Lucas ave., cor. Garrison ave.
Water Tower, Obear ave., nw. cor. Twentieth.
Wesley Chapel, 1008 Wash.

METHODIST EPISCOPAL CHURCH, SOUTH.

Carondelet, Virginia ave., se. cor. Haven.
Centenary, Pine, nw. cor. Sixteenth.
Cook Avenue, Spring ave., se. cor. Cook ave.
Immanuel, Benton Station.
First, Glasgow ave., cor. Dayton.
Marvin, Sidney, ne. cor. Twelfth.
Lafayette Park, Lafayette ave., cor. Missouri ave.
Mount Auburn, North Market, ne. cor. Hodiamont ave.
St. John's, Locust, nw. cor. Ewing ave.
St. Paul's, 927 St. Louis ave.
Taylor Avenue, ns. Maffitt ave., nr. Taylor ave.
M. E. Church South, Preachers' meeting at 1414 Lucas pl. every Monday 10:30 a. m.

NEW JERUSALEM.

First German Church of the New Jerusalem, Tyler, nw. cor. 12th.
New Church Chapel, es. Spring ave., nr. Delmar boul.
Second German Church, St. Louis ave., sw. cor. Rauschenbach ave.

PRESBYTERIAN.

Biddle Street Mission, Biddle, cor. Fifteenth.
Carondelet, 6116 Michigan ave.
Central, Lucas av., ne. cor. Garrison ave.
Chouteau Avenue Mission, 2719 Chouteau ave.
Church of the Covenant, 2540 N. Grand ave.
Clifton Heights, 6319 Wilson ave.
Cook Avenue, Sarah, ne. cor. Cook ave.
Cote Brilliante, Marcus ave., nr. St. Louis ave.
Fairfax Mission, 4006 Fairfax ave.
First, Sarah, sw. cor. Washington ave.
First German, Autumn, cor. 10th.
Glasgow Avenue, Glasgow ave., nr. Dickson.
Grace, Goodfellow ave., nr. Theodosia ave.
Grand Avenue, Grand ave., nr. Washington ave.

HOLBORN'S NEW PERMANEO PHOTOS are SUPERIOR to any OTHERS.
H. HOLBORN, 720 OLIVE STREET.

Kossuth Avenue, Lee and Prairie aves.
Lafayette Park, Missouri ave., sw. cor. Albion pl.
Leonard Avenue Mission, Colored, 38 S. Leonard ave.
McCausland Avenue, McCausland ave, nr. Bruno ave.
Memorial Tabernacle, 1501 Carr.
North, Eleventh, nw. cor. Chambers.
Second, Seventeenth, cor. Lucas pl.
Second German, 4524 N. 19th.
Soulard Mission, Carroll and Seventh.
Sturgeon Mission, Eleventh, cor. Chambers.
Washington Avenue, Compton and Washington aves.
West, Maple and Marysville avs.
Westminister, 1324 Pestalozzi.
Presbyterian Ministerial Association, 1107 Olive.

PRESBYTERIAN, CUMBERLAND.

First Gethsemane, German, Sullivan ave., ne. cor. Twenty-fifth.
Lucas Avenue, Lucas ave., cor. Channing ave.
Second, German, Montgomery and Eighteenth.

PRESBYTERIAN, UNITED.

First United, Morgan, cor. Nineteenth.
Grand Avenue, Grand ave., cor. Forest Park Boulevard.

ROMAN CATHOLIC.

Cathedral, Walnut, between Second and Third.
Annunciation, Sixth and LaSalle.
Assumption, Sidney, cor. Ninth.
Church of the Holy Cross, German, Church road, nr. Bitner.
Church of the Holy Ghost, German, North Market, west of Taylor ave.
Church of the Holy Name of Jesus, 2041 E. Grand ave.
Church of the Sacred Heart, ss. University, nr. Twenty-fifth.
Church of the Visitation, B. V. M., Taylor ave., sw. cor. Easton ave.
Holy Angels, St. Ange ave. and Salle
Holy Rosary, Newstead ave., cor. Margaretta ave.
Holy Trinity, German, Mallinckrodt, cor. Fourteenth.
Immaculate Conception, Jefferson ave., cor. Lucas place.
Our Lady of Mt. Carmel, es. Church road, nr. Hall's Ferry rd.

WEST'S

Chloro - Naptholeum,

THE

GREAT DISINFECTANT,

DESTROYS

ALL BAD ODOR! ALL VERMIN!

WEST'S

ANTISEPTIC,

For Thrush, Cracked Heel, Sores, Wounds and Galls on Horses and Cattle.

For Scab, Tick, Foot Rot on Sheep.

For Lice on Cattle and Poultry.

For Mange and Fleas on Dogs.

WRITE FOR CIRCULARS.

WEST DISINFECTANT CO.

504 N. 12th Street, ST. Louis, Mo.

HOLBORN'S NEW PERMANEO PHOTOS are SUPERIOR to any OTHERS.
H. HOLBORN, 720 OLIVE STREET.

Our Lady of Perpetual Succor, German, ws. Twentieth, nr. College ave.
St. Agatha, German, 3239 S. Ninth.
St. Agnes, Sidney, ne. cor. Salena.
St. Aloysius, Magnolia and January aves.
St. Alphonsus, Redemptorist Fathers, Grand ave., nr. Cook ave.
St. Anthony's, German, Meramec, cor. Compton ave.
St. Augustine, German, Lismore, cor. Hebert.
St. Barbara, German, 1363 Hamilton ave.
St. Bernard's, Hawk ave., nr. Gratiot.
St. Bonifacius, German, Michigan ave., ne. cor Schirmer.
St. Bridget's, Carr, ne. cor. Jefferson ave.
St. Casimir's Eighth, sw. cor. Mound.
St. Columbkille's, Michigan ave., nr. Davis.
St. Cronan's, Boyle and Swan aves.
St. Elizabeth's, Colored, 809 N. Fourteenth.
St. Engelbert's, Carter ave., nr. Marcus ave.
St. Francis of Sale, German, Gravois ave., cor. Ohio ave.
St. Francis Xavier, Grand ave., sw. cor. Lindell ave.
St. Henry's, German, Hickory, cor. California ave.
St. James, es. Tamm ave., nr. Cheltenham ave.
St. John's, Chestnut, ne. cor. Sixteenth.
St. John of Nepomuk, Bohemian, Soulard, nw. cor. Eleventh.
St. Joseph, German, Eleventh and Biddle.
St. Kevin's, Park ave., ne. cor. Cardinal ave.
St. Lawrence O'Toole, Fourteenth and O'Fallon.
St. Leo's, Mullanphy, nw. cor. Twenty-third.
St. Liborious, German, North Market, se. cor. Hogan
St. Malachy's, Clark and Ewing aves.
St. Mark's, Page Boulevard, nw. cor. Academy ave.
St. Mary's, German, Third and Gratiot.
St. Mary's and St. Joseph's, Minnesota ave., nr. Iron.
St. Michael's, Eleventh and Clinton.
St. Nicholas, German, 1831 Lucas ave.
St. Patrick's, Sixth and Biddle.
St. Paul the Apostle, Finney ave., cor. Pendleton ave.
St. Peter and Paul, German, Seventh and Allen ave.
St. Rose, Goodfellow ave., cor. Etzel ave.
St. Stanislaus, Polish, Twentieth, nr. Cass ave.

St. Teresa's, 2415 N. Grand ave.
St. Thomas of Aquins, Iowa ave., nw. cor. Osage.
St. Vincent de Paul's, German and English, Park ave. and 9th.

UNITARIAN.

Church of the Messiah, Garrison ave., ne. cor. Locust.
Church of the Unity, cor. Park and Armstrong aves.
Mission, Wash, sw. cor. Ninth.

CLUBS.

We cannot devote much space to the subject, as the visitor without an invitation from a member cannot gain access to any extent to the club houses.

Among the many clubs the following may interest the stranger on account of their architectural structure.

St. Louis Club, Locust, sw. cor. Ewing avenue.
University Club, 2721 Pine street.
Mercantile Club, Locust, sw. cor. Seventh.
Union Club, Lafayette ave., cor. Jefferson ave.
Harmonie Club, Olive street, ne. cor. Eighteenth street.
Elks Club, 918 Pine.
Concordia Club, 1511 Chouteau avenue.
Marquette Club, Grand avenue sw. cor. Pine.
St. Louis Jockey Club, Fair Grounds.
Noon Day Club, Fourth and Locust.
The Columbia, Lindell Boulevard., cor. Vandeventer ave.
The Liederkranz, Chouteau avenue, cor. Thirteenth street.

FIRE DEPARTMENT.

The headquarters are located at 816 North Seventh street.

NO. AND LOCATION OF COMPANIES.

No. 1—McNair avenue, nr. Gravois avenue.
" 2—129 W. Krauss.
" 3—3646 S. Broadway.
" 4—Wash and Twenty-third.
" 5—2400 N. Twenty-second.
" 6—216 N. Seventh.
" 7—1304 S. Thirteenth.
" 8—1501 Salisbury.

HOLBORN'S STUDIO IS CLOSED ON SUNDAYS.
720 OLIVE STREET.

" 9—Mullanphy, sw. cor. Eighth.
" 10—Walnut and Jefferson avenue.
" 11—2400 Bismarck.
" 12—816 N. Seventh.
" 13—Eleventh, bet. Wash and Carr.
" 14—1425 Market
" 15—415 S. Broadway.
" 16—1337 S. Broadway.
" 17—3220 Easton avenue.
" 18—816 N. Seventh.
" 19—1110 St. Louis avenue.
" 20—4551 N. Broadway.
" 21—3413 Manchester road.
" 22—116 Plum.
" 23—508 N. Third.
" 24—1114 Spruce.
" 25—Mullanphy and Sixteenth.
" 26—2100 N. Second.
" 27—4571 Easton avenue.
" 28—3938 Morgan.
" 29—1219 Old Manchester road.
" 30—ss. Vernon avenue, nr. Bell avenue.
" 31—ns. Kossuth avenue, nr Warren.
" 32—Washington avenue, sw. cor. Twentieth.

BABCOCK CHEMICAL ENGINES.

No. 1—415 S. Broadway.
" 2—125 W. Krauss.
" 3—508 N. Third.

HOOK AND LADDER COMPANIES.

No. 1—McNair avenue, nr. Gravois avenue.
" 2—2400 N. Twenty-second.
" 3—216 N. Seventh.
" 4—417 S. Broadway.
" 5—3415 Manchester road.
" 6—508 N. Third.
" 7—Mullanphy, sw. cor. Eighth.

"SANTA FE ROUTE."

ST. LOUIS & SAN FRANCISCO RY.

The only Great Trunk Line with its own rails and under the one ownership between

ST. LOUIS AND CAILIFORNIA,

St. Louis and Gulf of Mexico,

Embracing 10,000 miles of first-class Railway System.

TICKET OFFICE:

101 N. Broadway and Union Depot, St. Louis, Mo.

H. L. MORRILL.
Gen'l Manager.

D. WISHART.
Gen'l Pass. Agent.

ST. LOUIS, MO.

GOULD'S

Street and Avenue Directory.

Academy av.

N. to S. from 5101 Delmar av. to 5100 Easton av., one block west of King's Highway Boulevard.

	Lft.	Rt.
Morgan	801	800
Bell av.	901	900
Finney av.	1001	1000
Cabanne av.	....	....
Cook av.	....	....
Vernon av.	....	....
Maple av.	....	....
Page Boulevard	1301	1300
Minerva av.	1339	1336
Ridge av.	1401	1400
Wells av.	1441	1440
Easton av.		

Accomac.

E. to W. from 2201 California av. to 2200 Nebraska av.

	Lft.	Rt.
Oregon av.	2830	2831
Nebraska av.		

Adams.

E. to W. from 401 S. 21st to 400 S. Ewing av., thence from 401 Montrose av. to 400 Ranken av.

	Lft.	Rt.
S. Twenty-sec.	2200	2201
S. Twenty-third	2300	2301
Jefferson av.	2600	2601
Leffingwell av.	2800	2801
Ewing av.	....	....
Montrose av.	3000	3001
Cardinal av.	3100	3101
Compton av.	3200	3201
Ranken av.		

Adelaide av.

E. to W. from Hall to 5400 Rosalie, 7 blocks north of E. Grand av.

	Lft.	Rt.
Front	50	...
Powder	100	101
Whitman	138	...
Stockton	200	201
Heber	238	...
Hall	300	301
Benedict av.	338	...
Wabash W. Ry.	400	401
McKissock av.	500	...
Bulwer av.	600	601
Gypsy	650	...
Broadway	800	801
Belleview	...	...
Von Phul	1400	....
Warne av.	....	1401
Conde	1900	....
Algernon	2000	2001
Grant	2100	2101
Florissant av.	2200	2201
Rosalie.		

Adele av.

Now Lilly av.

Adelia av.

E. to W. from River des Peres to city limits, at the southern terminus of Virginia av.

Adeline.

E. to W. (in western suburbs), bet. Sulphur av. and Knox av., 1 block north of Wilson av.

Agnes.

E. to W. from 3423 Blair av. to 3410 N. 21st.

	Lft.	Rt.
N. Nineteenth	1900	1901
N. Twentieth	2000	2001
N. Twenty-first.		

Ailanthus.

N. to S. from St. Louis & Suburban Ry. to Maple av., 4 blocks east of western city limits.

Alberta.

E. to W. from 3929 Missouri av. to 3928 Jefferson av., also from 3933 Louisiana av. to 3932 Grand av., 1 block south of Keokuk.

Albion pl.

E. to W. from 1501 Missouri av. to 1600 S. Jefferson av.

Alcott av.

E. to W., 3 blocks southwest of Florissant av., in northwestern suburbs, Elmwood Park.

Alexander.

N. to S. from 4000 Chippewa to 4001 Keokuk, 5 blocks west of S. Grand av.

	Lft.	Rt.
Dunnica av.	3838	3839
Keokuk.		

Alfred av.

N. to S. from 4500 Shenandoah av. to 4501 Magnolia av., 1 block

Burlington Route Only 20 Hours ST. PAUL AND MINNEAPOLIS. Burlington Route

west of Shaw's Botanical Garden.

	Lft.	Rt.
Botanical av.	2600	2601
Magnolia av.		

Algernon.

N. to S. from 5335 Warne av. to Harris av., part of western boundary of O'Fallon Park.

	Lft.	Rt.
Alice av.	5337	5336
Adelaide av.	5401	....
Fair av.	5501	....
Harris av.		

Alice av.

From 2001 Warne av. to 5368 Rosalie, 1 block south of Adelaide av.

	Lft.	Rt.
Algernon	2000	2001
Grant	2100	2101
Florissant av.	2200	2201
Rosalie.		

Allen av.

E. to W. from 2001 S. Broadway to 2000 California av.

	Lft.	Rt.
S. Seventh	700	701
S. Eighth	800	801
S. Ninth	900	901
S. Tenth	....	1001
Menard	1026	1027
S. Eleventh	1100	1101
S. Twelfth	1200	1201
S. Thirteenth	1300	1301
Dolman	1700	1701
S Eighteenth	1800	1801
Mississippi av.	2000	2001
Missouri av.	2300	2301
Jefferson av.	2600	2601
Ohio av.	2700	2701
California av.		

Allen Market Lane.

E. to W. from 2021 S. 12th to S. 13th

Alsace av.

E. to W. in northwestern suburbs, from 3601 Marcus av. to 3600 King's Highway Boulevard, 1 block south of Natural Bridge rd.

Amanda.

E. to W. bet. Sulphur av. and Knox av., 3 blocks north of Wilson av.

Anderson av.

E. to W. in northwestern suburbs, from 4301 Newstead av. to 4300 Snead av., 7 blocks north of Natural Bridge rd.

	Lft.	Rt.
Taylor av.	....	....
Shreve av.	4700	4701
Marcus av.	4800	4801
Snead av.		

Angelica.

E. to W. from 4101 N. Wharf to 4100 N. 25th.

	Lft.	Rt.
Hall	2 E	1 E
N. First	100	101
N. Second	200	201
N. Broadway	800	801
N. Ninth	900	901
N. Eleventh	1100	1101
Blair av.	1500	1501
N. Nineteenth	1900	....
N. Twentieth	2000	2001
Florissant av.	2134	2133
N. Twenty-sec.	2200	....
N. Twenty-third	2300	....
N. Twenty-fifth		

Angelrodt.

E. to W. from 3401 N. Wharf to 2051 Branch.

	Lft.	Rt.
Street	2 C	....
N. Commercial	2 D	....
Hall	2 E	1 E
N. First	100	101
N. Second	200	201
N. Broadway	800	801
N. Ninth	900	901
N. Eleventh	1100	1101
N. Fourteenth	1400	1401
Klein	1404	1419
Blair av.	1500	1501
N. Nineteenth	1900	1901
N. Twentieth	2000	2001
Branch.		

Ann Av.

E. to W. from 2201 S. Broadway to 2134 California av.

	Lft.	Rt.
S. Seventh	700	701
S. Eighth	....	801
S. Ninth	900	901
S. Tenth	1000	....
Menard	1026	1027
S. Eleventh	1100	1101
S. Twelfth	1200	1201
S. Thirteenth	1300	1301
Dolman	1700	1701
S. Eighteenth	1800	1801
Gravois av.	1900	1901
Mississippi av.	2000	2001
McNair av.	2100	2101
Jules	2200	....
Missouri av.	2300	2301
Indiana av.	2330	....
Jefferson av.	2600	2601
Ohio av.	2700	2701
California av.		

Anna.

Now St. George.

Antelope.

E. to W. from junction to Wabash Ry. and Broadway, running eastwardly.

Arcade av.

N. to S. from Maple av., to St. Louis & Suburban Ry. 1 block west of Belt av.

Arco Av.

E. to W. from Manchester av. to King's Highway Boulevard, 2 blocks south of Chouteau av.

Arkansas av.

N. to S. from 3500 Shenandoah av. to 3501 Osage.

	Lft.	Rt.
Sidney	2600	2601
Magnolia av	2800	2801
Pestalozzi	2900	2901
Arsenal	3100	3101
Hartford	3132	3133
Juniata	3100A	3101A
Connecticut	3132A	3133A
Wyoming	3200	3201
Humphrey	3232	3233
Utah	3300	3301
McKean	3332	3333
Cherokee	3400	3401
Gravois av.	....	....
Potomac	3500	3501
Miami	3600	3601
Winnebago	3700	3701
Chippewa	3800	3801
Keokuk	3900	3901
Alberta	3932	3933
Osage.		

EVERY PHOTO TURNED OUT OF HOLBORN'S NEW STUDIO IS A WORK OF ART. H. HOLBORN. 720 OLIVE STREET.

Arlington av.

N. to S. from 5401 Page Boulevard to 5300 Hazel av.

	Lft.	Rt.
Minerva av.	1355	1354
Ridge av.	1401	1400
Wells av.	1451	1452
Easton av.	1501	1500
Theodosia av.	....	1600
St. Louis av.	2901	2900
Brown av.	4101	....
Penrose	4201	....
Hazel av.		

Armand.

E. to W. from 2235 S. Jefferson av. to 2234 Ohio av.

Armstrong av.

N. to S. from 2200 Choteau av. to 2201 Park av.

	Lft.	Rt.
LaSalle	1100	....
Hickory	1200	1201
Park av.		

Arsenal.

E. to W. from 3101 S. Wharf to McCausland rd., east of western city limits.

	Lft.	Rt.
S. First	100	101
S. Second	....	201
S. Third	....	301
S. Broadway	600	601
S. Seventh	700	701
S. Ninth	900	901
S. Thirteenth	1300	1301
Lemp av.	1900	1901
Salena	1940	1935
Wisconsin av.	2000	2001
McNair av.	....	2101
Missouri av.	....	2201
Indiana av.	....	2301
Jefferson av.	2600	2601
Texas av.	2626	2627
Ohio av.	2700	2701
Iowa av.	2732	2733
California av.	2800	2801
Oregon av.	2832	2831
Nebraska av.	2900	2901
Pennsylvania av.	3000	3001
Gravois av.		
Minnesota av.	3100	3101
Michigan av.	3128	3129
Compton av.	3200	3201
Virginia av.	3300	3301
Louisiana av.	3400	3401
Arkansas av.	3500	3501
Grand av.	3600	....
Spring av.	3800	....
Gustine av.	3900	....
Oak Hill av.	4100	....
Morgan F'd rd.	4300	....
King's Highway	4900	....
King's H. boul.	....	4901
Brannon av.	5300	5301
Macklind av.	....	5401
Sublette av.	5500	....
January av.	....	5701
Dalton	....	5801
Woods	....	5901
Watson rd.	6100	6101
Tamm av.	6400	6401
Ivanhoe av.	6700	6701
McCausland av.		

Arthur av.

E. to W. from 3401 Ivanhoe av. to River des Peres, 5 blocks south of Arsenal.

	Lft.	Rt.
Jamieson av.	6900	6901
McCausland av.	7000	7001
River des Peres.		

Ashland av.

E. to W. from 3501 Prairie av, to Euclid av., 2 blocks south of Natural Bridge rd.

Ashland pl.

N. to S. from Kossuth av. to Margaretta av., 1 block west of Newstead av.

Ashley.

E. to W. from 1235 N. Wharf to 1228 N. Broadway.

	Lft.	Rt.
Lewis	8	7
N. First	100	101
N. Second	200	201
Collins	230	229
N. Broadway.		

Atchison pl.

N. to S. from 1451 Wash to 1450 Carr, east of Carr Park.

Athlone av.

From Hall to 4201*A* Penrose, 4 blocks north of Adelaide av.

	Lft.	Rt.
Powder	100	101
Stockton	200	207
Hall	300	301
Wabash Ry.	400	401
Bulwer av.	600	601
Prescott av.	700	101
N. Broadway.	....	....
Florissant av.	2200	2201
Rosalie	2300	2301
Carter av.	....	....
Penrose	4200	4201

Atlantic.

E. to W. from 701 S. 22d to west of Spring av.

	Lft.	Rt.
S. Twenty-third	2300	2301
Jefferson av. (bridge)	2600	2601
W. Jefferson av.	2624	2623
Ewing av.	2900	2901
S. Garrison av.	....	2931
Montrose av.	3000	3001
Cardinal av.	3100	3101
Compton av.	3200	3201
Ranken av.		....
Theresa av.	3500	3501
Grand av.	3600	3601
Prospect av.	....	....
Spring av.		

Aubert av.

N. to S. from 4943 Delmar av. to 4944 Easton av., 1 block east of King's Highway Boulevard.

	Lft.	Rt.
Fountain av.	1101	1100
Knight	....	....
Page Boulevard	1301	1300
Easton av.		

Audubon av.

E. to W. from 401 S. Taylor av. to 400 Euclid av., 1 block south of Duncan av.

Aurora av.

E. to W. from Mississippi River to 7400 N. Broadway, 2 blocks south of Calvary av.

	Lft.	Rt.
Hall	...	301
Wabash Ry.	436	437
McKissock av.	500	...
Bulwer av.	600	601
N. Broadway.		

Austin.

E. to W. from 701 S. 12th to 700 S. 18th.

Burlington Route DINING CARS | Reclining Chair Cars. SEATS FREE. Burlington Route

Austin, cont'd.

	Lft.	Rt.
S. Fourteenth	....	....
S. Fifteenth	1500	1501
S. Seventeenth	1700	1701
S. Eighteenth.		

Autumn.

Now Rutger.

Bacon.

From 3501 Cass av. to 3500 Natural Bridge rd.

	Lft.	Rt.
Magazine	....	1700
North Market	2401	2400
Montgomery	2701	2700
St. Louis av.	2801	2800
Dodier	2901	2900
Sullivan av.	3101	3100
Hebert	3501	3500
Palm	3601	3600
Natural Bridge rd.		

Baden av.

E. to W. from Maline Creek to 8200 Broadway, near the junction of Broadway and Hall's Ferry rd.

	Lft.	Rt.
Kenrick	500	501
Pelham av.	700	701
N. Broadway.		

Bailey av.

E. to W. from 4001 Glasgow av. to 4000 Grand av.

	Lft.	Rt.
Grove	....	3001
Thompson av.	3200	....
Pleasant	....	3201
Peck	....	3501
Grand av.		

Baldwin.

Prom 2851 North Market north to 2832 St. Louis av.

	Lft.	Rt.
Benton	2501	2500
Montgomery	2701	2700
St. Louis av.		

Balson av.

E. to W. from 2401 Ecoff av. to Missouri Pacific R. R., 2 blocks south of Manchester av.

Bamberger av.

N. to S. from 3800 Potomac to 3801 Keokuk, about 2 blocks west of S. Grand av.

	Lft.	Rt.
Gravois av.	....	....
Chippewa	3800	3801
Dunnica av.	3838	3839
Keokuk		

Bancroft av.

E. to W. from east of McCausland av. to city limits, 5 blocks south of Pernod av.

	Lft.	Rt.
McCausland av.	....	7001
Wabash av.	....	7101
River des Peres.		
City limits.		

Banks.

E. to W. from 3501 S. Eighteenth to 3500 Lemp av.

Barnes av.

E. to W. from 301 Euclid av. to 300 King's Highway Boulevard, 1 block south of Forest Park Boulevard

Barracks.

N. to S. from 122 Cherokee to 115 Cahokia.

	Lft.	Rt.
Zepp	3434	3435
Potomac	3500	3501
President	3600	3601
Guthrie	3700	3701
Chippewa	....	3801
Cahokia.		

Barrett.

E. to W. from 3901 Glasgow av. to 3900 Grand av.

	Lft.	Rt.
Thompson av.	3200	3201
Grand av.		

Barron av.

Southwest from 5300 Wise av. to 5201 Manchester rd., 2 blocks west of King's Highway Boulevard.

Barry.

E. to W. from 1501 S. Wharf to 1416 S. 9th.

	Lft.	Rt.
S. First	100	101
Kosciusko	146	145
S. Second	200	201
S. Third	300	301
S. Broadway	600	601
S. Seventh	700	701
S. Eighth	800	801
S. Ninth.		

Bartmer av.

In northwestern suburbs, from 1301 Union Boulevard to western city limits, 8 blocks north of Forest Park.

	Lft.	Rt.
Belt av.	5500	5501
Clara av.	5600	5601
Goodfellow av.	5800	5801
Thornby pl.	5840	....
Hamilton av.	5900	5901
Hodiamont av.	6100	6101
City limits.		

Barton.

E. to W. from 2401 S. Wharf to 2400 S. Eighte'th

	Lft.	Rt.
S. First	100	101
Kosciusko	100*A*	101*A*
DeKalb	100*B*	101*B*
S. Second	200	201
S. Third	300	301
Bismarck	400	...
S. Broadway	600	601
S. Seventh	700	701
S. Ninth	900	901
S. Tenth	1000	1001
Menard	1026	1027
S. Eleventh	1100	1101
S. Twelfth	1200	1201
S. Thirteenth	1300	1301
Eighteenth		

Bates.

E. to W. in S. St. Louis, from 5601 Broadway to 5600 Gravois av.

	Lft.	Rt.
S. Broadway	100	101
Pennsylvania av.	200	101
Minnesota av.	300	301
Michigan av.	400	401
Compton av.	436	437
Stringtown rd.	500	...
Virginia av.	518	501
Putnam	...	525
S. Sixth	600	601
S. Grand av.	3600	3601
Morgan F'd rd.	4300	4301
Gravois av.		

HOLBORN'S NEW PERNANEO PHOTOS are SUPERIOR to any OTHERS.
H. HOLBORN. 720 OLIVE STREET.

Bates, Cont'd.

East of Broadway:

	Lft.	Rt.
S. Broadway	101	100

Mississippi River.

Bay.

N. to S. from 2620 Keokuk to Osage, 1 block west of S. Broadway.

Bayard av.

In western suburbs, from 4801 Delmar Boulevard to 4844 Easton av., 2 blocks west of Taylor av.

	Lft.	Rt.
Fountain Park	1101	1100
Page Boulevard	1301	1300

Easton av.

Beach av.

N. to S. in western suburbs, from 5936 Maple av. southwardly, 4 blocks east of western city limits

Beacon.

Now McKinley av.

Beaumont, North.

From 2701 Laclede av. to 2700 Franklin av.

	Lft.	Rt.
Market	...	20
Chestnut	101	100
Pine	201	200
Olive	301	300
Locust	501	500
Washington av.	601	600
Lucas av.	701	700
Morgan	801	800

Franklin av.

Beaumont, South.

From 2700 Laclede av. to 2701 Clark av.

	Lft.	Rt.
Walnut	200	201
Eugenia	...	229

Clark av.

Beauty al.

E. to W. from 2200 Shenandoah av. to 2400 Indiana av., in block 1400.

Beck av.

E. to W. in southwestern suburbs, from 3701 Oak Hill av. to King's Highway, 1 block north of Chippewa.

	Lft.	Rt.
Garnier	4250	....
Morgan F'd rd.	4300	4301

King's Highway.

Bell av.

E. to W. from 917 Ewing av. to Vandeventer av., and from King's Highway Boulevard to Union Boulevard.

	Lft.	Rt.
Garrison av.	3000	3001
Cardinal av.	3100	3101
Compton av.	3200	3201
Leonard av.	3300	3301
Channing av.	3400	3401
Ware av.	3500	....
Grand av.	4600	3601
St. Alphonsus	....	3633
Spring av.	3800	....

Vandeventer av.

	Lft.	Rt.
Taylor av.	3500	4501

Walton av.

Bellefontaine rd.

E. to W. from 4401 Broadway to 4400 N. 11th.

Belle Glade av.

N. to S. from 4135 Easton av. to 4134 Kennerly av., 7 blocks west of N. Grand av.

	Lft.	Rt.
Lucky	1701	1700
Garfield av.	1901	1900
St. Ferd'and av.	2501	2500

Kennerly av.

Belleview.

N. to S. from Bellefontaine rd. to O'Fallon Park, 1 block west of Broadway.

	Lft	Rt.
Grand av.	4601	4600
Gano av	....	....
Linton av.	5201	5200
College av.	5300	5301

O'Fallon Park.

Belmont.

E. to W. from 319 S. 14th to 318 S. 15th, in block 217.

Belt av.

N. to S. from 5501 Delmar Boulevard to 5500 Kingsbury Boulevard, and from 5501 Delmar Boulevard north to north of St. Louis av., 2 blocks west of Union Boulevard.

	Lft.	Rt.
Waterman av.	401	400
Kingsbury boul.	....	....
Cabanne av.	900	901
Vernon av.	929	...
Maple av.	1001	1000
Chamberlain av.	1101	1100
Bartmer av.	1201	1200
Etzel av.	....	....
Page boul.	1301	1300
Minerva av.	1355	1354
Ridge av.	1401	1400
Wells av.	1451	1452
Easton av.	1501	1500
St. Louis av.	2901	2900

Benedict av.

N. to S. from 59F E. Grand av. to 338 Adelaide av., 1 block east of Wabash Ry., Lowell.

	Lft.	Rt.
John av.	4801	4800
Gano av.	4901	4900
Prairie av.	5001	5000
DeSoto av.	5101	5100

Benedict av., con'd

Talcott av.	5201	5200
Withers av.	5301	5300

Adelaide av.

Benjamin.

E. to W. from 3751 Florissant av. to N. 23d.

Bent av.

In southwestern suburbs, N. to S. from 4200 Arsenal to 4201 Tholozan av., 2 blocks east of King's Highway.

Benton pl.

N. to S. from 2150 Hickory to 2101 Park av.

Benton.

E. to W. from 2501 N. First to 2500 Garrison av.

	Lft.	Rt.
N. Second	200	201
N. Broadway	800	801
N. Ninth	900	901
N. Tenth	1000	1001
N. Eleventh	1100	1101
N. Twelfth	1200	1201
N. Thirteenth	1300	1301
N. Fourteenth	1400	1401

Burlington Route Only 20 Hours ST. PAUL AND MINNEAPOLIS. Burlington Route

Benton, cont'd.

Blair av.	1434	1435
N. Fifteenth	1500	1501
N. Nineteenth	1900	1901
N. Twentieth	2000	2001
N. Twenty-first	2100	2101
Rauschenbach av.	2122	2123
N. Twenty-sec.	2200	2201
N. Twenty-third	2300	2301
N. Twenty-fifth	2500	2501
N. Jefferson av.	2600	2601
Elliot av.	2700	2701
Leffingwell av.	2800	2801
Baldwin	....	2833
Glasgow av.	2900	2901
Slattery	....	2933
Garrison av.		

Berlin av.

E. to W. from 351 Newstead av. to 300 King's Highway boulevard, 3 blocks west of Vandeventer av.

	Lft.	Rt.
Taylor av.	4500	4501
Euclid av.	4900	4901
King's Highway Boulevard.		

Bernard.

E. to W. from 501 S. Jefferson av. to 500 Ewing av., also from 501 Montrose av. to 500 Ranken av., also from 501 Theresa av. to one block west of Spring av., and from Vandeventer av. westwardly two blocks.

	Lft.	Rt.
Leffingwell av.	2800	2801
Ewing av.	....	....
Montrose av.	3000	3001
Cardinal	3100	3101
Compton av.	3200	3201
Ranken av.	....	....
Theresa av.	3500	3501
Grand av.	3600	3601
Prospect av.	....	....
Spring av.	3700	3701
Vandeventer av.	3900	3901
Lamotte av.	....	3931

Bernays av.

E. to W. from Florissant av. to Bircher, 2 blocks north of Calvary av.

Bertha av.

In northwestern suburbs, from 1333 Hodiamont av., west to city limits, 5 blocks south of Easton av.

Berthold av.

E. to W. from junction of King's Highway and Manchester rd. to west of Tamm rd., 1 block south of Forest Park.

	Lft.	Rt.
East rd.	5100	....
Macklind av.	5400	5401
Sublette av.	5600	....
Billon av.	6100	6101
Clayton av.	6200	6201
Tamm av.	6400	....

Bessie av.

In Chambers sub. northwestern suburbs, bet. Florissant av. and Bircher, 5 blocks west of Calvary av.

Biddle.

E. to W. from 1201 N. Wharf to 1200 N. Jefferson av.

	Lft.	Rt.
Lewis	2	1
N. First	100	101
N. Second	200	201
Collins	230	229
N. Third	300	....
N. Broadway	500	501
N. Sixth	600	601
N. Seventh	700	701
N. Eighth	800	801
N. Ninth	900	901
N. Tenth	1000	1001
N. Eleventh	1100	1101
N. Twelfth	1200	1201
High	1230	1231
N. Thirteenth	1300	1301
N. Fourteenth	1400	1401
Blair av.	....	1435
N. Fifteenth	1500	1501
N. Sixteenth	1600	1601
N. Seventeenth	1700	1701
N. Eighteenth	1800	1801
N. Nineteenth	1900	1901
N. Twentieth	2000	2001
N. Twenty-first	2100	2101
N. Twenty-sec.	2200	2201
N. Twenty-third	2300	2301
N. Twenty-fo'th	2400	2401
N. Jefferson av.		

Billon av.

N. to S. from 6100 Clayton av. to 6101 Manchester av.

	Lft.	Rt.
Berthold av.	1100	1101
Cheltenham av.	1300	1301
Sulphur av.	1400	....
Way	1500	....
Loretta	1600	....
Manchester av.		

Bingham av.

S. St. Louis. E. to W. from Virginia av. to Morgan Ford rd., 1 block S. of Meramec.

	Lft.	Rt.
Grand av.	3600	3601
Gravois av.	4100	4101
Jessica av.	4200	....
Morgan Ford rd.		

Bircher.

From Hall to western city limits, 1 block S. of Bellefontaine Cemetery.

	Lft.	Rt.
Powder	....	101
Stockton	....	201
Hall	....	301
Wabash Ry.	400	401
Bulwer av.	600	601
Gypsy	628	629
Prescott av.	700	701
Ouida av.	734	735
N. Broadway	800	801
Florissant av.	2200	2201
Newstead av.	2300	2301
Schreve av.	4700	4701
Marcus av.	4800	4801
Snead av.	4900	4901
King's Highway Boulevard	5000	5001
Calvary av.	5200	5201
Semple av.	5450	....
Goodfellow av.	5900	5901
Darby	6000	....
City limits.		

Bischoff av.

From 2201 King's Highway Boulevard west to 2200 Sublette av., 1 block north of Old Manchester av.

	Lft.	Rt.
Boardman	....	5001
Hereford	....	5101
Cooper	5200	5201
Edwards	5300	5301
Macklind av.	5400	5401
Lilly av.	....	5501
Sublette av.		

Bismarck.

N. to S. from 316 Russell av. to 401 Lami, also

HOLBORN'S STUDIO IS CLOSED ON SUNDAYS.
720 OLIVE STREET.

Bismarck. cont'd.
from 400 Barton to 423 Dorcas.

	Lft.	Rt.
Trudeau	2200	2201
Duchouquette	2300	2301
Lami	....	....
Barton	2400	2401
Victor	2500	2501
Sidney	2600	2601
St. George	2700	2701
Lynch	2800	2801
Dorcas.		

Bisque.

N. to S., 1 block east of Columbia Bottom road, north of new water works.

Bissell.

E. to W. from 4501 Broadway to 4500 Florissant av.

	Lft.	Rt.
N. Eleventh	1100	1101
N. Fourteenth	1400	.. .
Blair av.	1500	1501
N. Nineteenth	1900	1901
N. Twentieth	2000	2001
N. Twenty-first	2100	2101
Florissant av.		

Bittner.

In northern suburbs, from Maline Creek to Switzer av., 2 blocks south of junction of Broadway and Hall's Ferry rd.

	Lft.	Rt.
Kenrick	....	501
Pelham av.	....	701
N. Broadway	800	801
Church rd.	....	1001
Switzer av.		

Blackstone av.

N. to S. from Wells av. to Julian av., 1 block west of Clara av.

Blaine av.

E. to W. from 1601 S. Grand av. to 1600 Tower Grove av.

	Lft.	Rt.
Grand av.	3600	3601
Spring av.	3800	3801
Vandeventer av.	3900	3901
Lawrence	4000	4001
Thurman Boulevard	4100	4101
Klemm	4200	4201
Tower Grove.		

Blair av.

N. to S. from 1435 Biddle to 1500 College av.

	Lft.	Rt.
O'Fallon	1301	1300
Cass av.	1501	1500
Mullanphy	1601	1600
Howard	....	1900
Chambers	2001	2000
Madison	2101	2100
Clinton	2201	2200
Monroe	2301	2300
North Market	2401	2400
Benton	2501	2500
Warren	2601	2600
Montgomery	2701	2700
St. Louis av.	2801	2800
Wright	....	....
Hebert	3101	3100
Palm	3201	3200
Branch	3237	3236
Buchanan	3301	3300
Herder	3323	....
Angelrodt	3401	3400
Agnes	3423	....
Destrehan	3501	3500
Mallinckrodt	3601	3600
Salisbury	....	3700
Farrar	....	3800
Bremen av.	3901	3900
Newhouse av.	4001	4000
Angelica	4101	4100
Penrose	4201	4200
Farragut	4229	4228
Ferry	4301	4300
Bissell	4501	4500
Grand av.	4601	4600
Obear av.	4701	4700
John av.	4801	4800
Gano av.	4901	4900
Prairie av.	5001	5000
DeSoto av.	5101	5100
Linton av.	5201	5200
College av.		

Blase av.

E. to W., east of 7850 N. Broadway, 2 blocks north of Thatcher av.

Bleeck av.

E. to W. from 2501 Ecoff av. to Missouri Pacific R. R., 2 blocks north of Old Manchester rd.

Blendon pl.

N. to S. from Bruno north, 1 block west of McCausland av.

Blow.

E. to W. from Mississippi River to Morgan Ford rd.

	Lft.	Rt.
West of Broadway:		
S. Broadway	100	101
Pennsylvania av.	200	201
Minnesota av.	300	301
Michigan av.	400	401
Virginia av.	500	501
S. Sixth	600	601
S. Seventh	700	701
S. Eighth	800	801
S. Grand av.	3600	3601
Eugene av.	3700	3701
Field av.	3800	3801
Sharp av.	4000	4001
Morgan Ford rd.		
East of Broadway:		
	Lft.	Rt.
S. Broadway	101	100
Water	201	200
Mississippi River.		

Boardman.

N. to S. from 5000 Northrup av. to 5001 Bischoff av., 1 block west of King's Highway Boulevard.

	Lft.	Rt.
Pattison av.	1800	1801
Shaw av.	1900	1901
Daggett av.	2000	2001
Wilson av.	2100	2101
Bischoff av.		

Bonhomme rd.

In western suburbs, from Delmar av. west, 6 blocks north of Forest Park.

	Lft.	Rt.
Rosedale	....	6101
Skinker rd.	6200	....
City limits.		

Botanical av.

E. to W. in southwestern suburbs, from 2333 S. Grand av. to 2332 Tower Grove av., and from western boundary of Shaw's Garden to King's Highway Boulevard, 1 block north of Arsenal.

	Lft.	Rt.
Spring av.	3800	3801
Vandeventer av.	3900	3901
Lawrence	4000	4001
Thurman boul.	4100	4101
Klemm	4200	4101
Tower Grove av.		
Alfred av.	4500	4501

Botanical av., cont'd.

Maury av.	4600	4601
King's Highway Boulevard.		

Bowen.

E. to W. from Mississippi River to 6201 S. 8th

West of Broadway:

	Lft.	Rt.
S. Broadway	100	101
Pennsylvania av.	200	201
Minnesota av.	300	301
Michigan av.	400	401
Compton av.	...	451
Virginia av.	500	501
S. Sixth	600	601
S. Seventh	700	701
S. Eighth.		

East of Broadway:

	Lft.	Rt.
S. Broadway	101	100
Water	...	...
Mississippi River.		

Bowman av.

E. to W. from Simpson av. to Elizabeth av., in Clifton Heights, 1 block south of Wilson av.

Boyce av.

E. and W. of Boyle av., 1 block south of Duncan av.

Boyle av.

N. to S. from 4300 Olive to 4301 Papin, 2 blocks west of Vandeventer av.

	Lft.	Rt.
Westminster pl.	436	...
McPherson av.	400	401
Maryland av.	..	351
Lindell boul.	300	301
West Pine boul.	200	201
Laclede av.	...	...
Forest Park boul.	200	201
Duncan av.	300	301
Boyce av.	400	401
Clayton rd.	600	601
Sarpy av.	700	...
Gratiot	800	...
Papin.		

Bradley av.

E. to W. from east of Ivanhoe av. to 3254 Frisco av.

	Lft.	Rt.
Ivanhoe av.	....	....
Jamieson av.	6900	6901
Frisco av.		

Branch.

E. to W. from 3101 N. Wharf to 3344 Florissant av.

	Lft.	Rt.
N. Commercial	22	23
Hall	42	43
N. First	100	101
N. Second	200	201
N. Broadway	800	801
N. Ninth	900	901
N. Eleventh	1100	1101
N. Twelfth	1200	....
N. Thirteenth	1300	1301
N. Fourteenth	1400	1401
Blair av.	1500	1501
Buchanan	....	....
N. Nineteenth	1900	1901
Knapp	1926	....
N. Twentieth	2000	2001
Angelrodt	....	....
N. Twenty-first	2100	2101
Florissant av.		

Brannon av.

N. to S. from 5300 Old Manchester av. to Scanlan av., 1 block west of King's Highway Boulevard.

	Lft.	Rt.
Magnolia av.	2700	2701
Reber pl.	2800	2801
Odell av.	2900	2901
Arsenal	3100	3101
Scanlan av.		

Brantner pl.

E. to W. from 1425 Webster av. to 1412 Francis.

Breden.

Now Targee.

Bremen av.

E. to W. from 3901 N. Wharf to 3900 N. 25th.

	Lft.	Rt.
Hall	2E	1E
N. First	100	101
N. Second	200	201
N. Broadway	800	801
N. Ninth	900	901
N. Eleventh	1100	1101
N. Fourteenth	1400	....
Blair av.	....	1501
N. Nineteenth	....	1901
N. Twentieth	2000	2001
N. Twenty-first	2100	2101
Florissant av.	2134	2133
N. Twenty-sec.	2200	2201
N. Twenty-third	2300	2301
N. Twenty-fifth.		

Briggs av.

From 4340 Clayton av. south, 1 block east of Newstead av.

Broadway, North.

From 501 Market north to northern city limits.

	Lft.	Rt.
Chestnut	101	100
Pine	201	200
Olive	301	300
Locust	401	400
St. Charles	501	500
Washington av.	601	600
Lucas av.	701	700
Morgan	801	800
Franklin av.	901	900
Wash	1001	1000
Carr	1101	1100
Biddle	1201	....
O'Fallon	1301	....
Dickson	....	1400
Cass av.	1501	1500
Florida	....	1520
Mullanphy	1601	1600
Howard	....	1700
Mound	1737	1726
Brooklyn	1801	1800
Hempstead	1825	1826
LaBeaume	1901	1900
Tyler	1935	1936
Chambers	2001	2000
Madison	2101	2100
Clinton	2201	2200
Monroe	2301	2300
North Market	2401	2400
Benton	2501	2500
Warren	2601	2600
Montgomery	2701	2700
St. Louis av.	2801	2800
Wright	2901	2900
Palm	3001	3000
Branch	3101	3100
Dock	3201	3200
Buchanan	3301	3300
Angelrodt	3401	3400
Destrehan	3501	3500
Mallinckrodt	3601	3600
Salisbury	3701	3700
Farrar	3801	....
Bremen av.	3901	3900
Angelica	4101	4100
Penrose	4201	4230
Ferry	....	4300
Bellefontaine rd.	4401	....
Cornelia	....	4400
Douglass	....	4432
Bissell	4501	4500
May	....	4532
Grand av.	4601	4600
John av.	....	4800
Gano av.	4901	4900
Prairie av.	5001	5000

EVERY PHOTO TURNED OUT OF HOLBORN'S NEW STUDIO IS A WORK OF ART. H. HOLBORN 720 OLIVE STREET.

Broadway, North, cont'd.

Cowen	5015	....
DeSoto av.	....	5100
Linton av.	5201	....
Talcott av.	....	5200
College av.	5251	....
Withers av.	....	5300
Adelaide av.	5401	5400
Fair av.	....	5500
Harris av.	....	5600
Red Bud av.	....	5700
Athlone av.	....	5800
Holly av.	....	5900
Clarence av.	....	6000
Pope av.	....	6100
Carrie av.	6201	6200
Bircher	6301	6300
Morin av.	....	6400
Campbell av.	....	6500
Sweringen av.	....	6600
Newman av.	....	6700
Pitzman av.	....	6800
Keber av.	....	6900
Luther av.	....	7000
Humboldt av.	....	7200
Schiller av.	....	7300
Aurora av.	....	7400
Calvary av.	....	7500
Thatcher av.	....	7700
Antelope	....	7800
Blase av.	....	7850
Christian av.	7901	7900
Bittner	8101	8100
Baden av.	8201	8200
Hall's Ferry rd.	8301	....
Walter av.	8345	....
Gimblin rd.	8401	8400
Doddridge	....	8500
Hornsby av.	8601	....
Columbia Bottom rd.	....	8900

Northern city limits.

Broadway, South.

From 500 Market south to southern city limits.

	Lft.	*Rt.*
Walnut	100	101
Elm	200	201
Clark av.	300	301
Spruce	400	401
Valentine	500	...
Poplar	600	601
Cerre	700	701
Gratiot	800	801
Lombard	900	...
Papin	...	901
Chouteau av.	...	1001
LaSalle	...	1101
Convent	1200	...
Hickory	....	1201
St. Joseph	....	1221
St. Anthony	....	1251
Rutger	1300	1301
Merchant	1400	....
Park av.	....	1401
Miller	1410	....
Barry	1500	1501
Marion	1534	1531
Carroll	1600	1601
Soulard	1700	1701
Lafayette av.	1800	1801
Geyer av.	1900	1901
Allen av.	....	2001
Lesperance	2000	....
Russell av.	2100	2101
Ann av.	....	2201
Trudeau	2200	....
Shenandoah av.	....	2301
Duchouquette	2300	....
Lami	2332	2331
Barton	2400	2401
Victor	2500	2501
Sidney	2600	2601
St. George	2700	....
Lynch	2800	2801
Dorcas	2900	2901
Pestalozzi	....	3001
Arsenal	....	3101
Wyoming	....	3201
Utah	3300	3301
Cave	....	3349
Cherokee	3400	3401
Zepp	3434	....
S. Thirteenth	....	3501
Potomac	3500	....
S. Eighteenth	....	3539
President	3562	....
Lemp av.	....	3601
Marine av.	3624	....
Salena av.	3648	3649
Wisconsin av.	....	3673
Miami	3600A	3601A
Missouri av.	....	3651A
Stansbury	3750	....
Chippewa	3800	3801
Jefferson av.	....	....
Keokuk	3900	3901
Alberta	3928	....
Osage	4000	4001
Montana av.	4032	....
Gasconade	4100	....
Piedmont av.	4100	....
Meramec	4200	4201
Ohio av.	....	4235
Chariton	4300	4301
Osceola	4400	4401
Wyandotte	4434	....
Dakota	4500	....
Neosho	4600	4601
Itaska	....	4701
Nebraska av.	....	4901
Maeder	5000	5001
Delor	....	5101
Walsh	5200	5201
Eichelberger	5300	5301
Eiler	5400	5401
Passen	5500	5501
Bates	5600	5601
Caldwell	5700	5701
Dover	5800	5801
Ellwood	5900	5901
Fillmore	6000	6001
Bowen	6200	6201
Iron	6300	6301
Kansas	6400	6401
Soper	6500	6501
Malt	6600	6601
Haven	6700	6701
Kraus	6800	6801
Loughborough av.	6900	6901
Quincy	7000	7001
Blow	7100	7101
Nagel av.	7200	7201
Robert av.	7300	7301
Upton	7400	7401
Koeln av.	7500	7501
Steins	7600	7601
Schirmer	7700	....
Courtois	7800	7801
Primm	7900	7901
Tesson	8000	8001
Poepping	8100	8101
Davis	8200	8201
Hurck	....	8301
Marceau	8400	8401
Espenschied	....	8501
Catalan	8600	8601
Lorenz	8700	8701
River des Peres	....	....

Southern city limits

Brooklyn.

E. to W. from 1801 N. Wharf to 1900 N. 12th.

	Lft.	*Rt.*
N. Commercial	13	...
N. First	100	101
N. Second	200	201
N. Broadway	800	801
N. Ninth	900	901
N. Tenth	1000	1001
N. Eleventh	1100	1101
N. Twelfth.		

Brown av.

E. to W. from 4151 King's Highway Boulevard to 4200 Semple av., 3 blocks north of Natural Bridge rd.

	Lft.	*Rt.*
Calvary av.	5200	5201
Arlington av.	....	5301
Semple av.		

Bruno.

E. to W. from 2201 Forest av. to city limits.

Burlington Route. DINING CARS | Reclining Chair Cars SEATS FREE. Burlington Route

Bruno, cont'd.

	Lft.	Rt.
McCausland av.	7000	7001
Private rd.	7100	....
Blendon pl.	....	7201
City limits.		

Buchanan.

E. to W. from 3301 N. Wharf to Branch.

	Lft.	Rt.
Street	14	15
N. Commercial	44	45
Hall	2E	1E
N. First	100	101
N. Second	200	201
N. Broadway	800	801
N. Ninth	900	901
N. Eleventh	1100	1101
N. Fourteenth	1400	1401
Klein	....	1403
Blair av.	1500	1501
Branch		

Buena Vista.

Now Lemp av.

Bulwer av.

N. to S. from 201 E. Grand av. to 600 Calvary av.

	Lft.	Rt.
John av.	4801	4800
Gano av.	4901	4900
Prairie av.	5001	5000
DeSoto av.	5101	5100
Talcott av.	5201	5200
Withers av.	5301	5300
Adelaide av.	5401	5400
Fair av.	5501	5500
Harris av.	5601	5600
Red Bud av.	5701	5700
Athlone av.	5801	5800
Holly av.	5901	5900
Clarence av.	6001	6000
Pope av.	6101	6100
Carrie av.	6201	6200
Bircher	6301	6300
Morin av.	6401	6400
Campbell av.	6501	6500
Sweringen av.	6601	6600
Newman av.	6701	6700
Pitzman av.	6801	6800
Keber av.	6901	6900
Luther av.	....	....
Humboldt av.	7201	7200
Schiller av.	7301	7300
Aurora av.	7401	7400
Calvary av.		

Burd av.

N. to S. from 5551 Easton av. to 5550 St. Louis av., 3 blocks east of Goodfellow av.

Buschman.

N. to S. from 1A Penrose to 2A Ferry.

Byron pl.

In southwestern suburb "Greenwood," bet. Commonwealth av. and Esplanade, west of River des Peres.

Cabanne av.

E. to W. from 1101 King's Highway Boulevard to 900 Hamilton av., 2 blocks south of Maple av.

	Lft.	Rt.
Academy av.	5100	....
Clarendon av.	5200	....
Union boul.	5300	5301
Belt av.	5500	5501
Goodfellow av.	5800	5801
Hamilton av.		

Cabanne.

Now Spring av.

Cadet av.

E. to W. from Manchester av. to King's Highway Boulevard, 1 block N. of Manchester av.

Cahokia.

E. to W. from 3833 S. Wharf to 3832 Marine av.

	Lft.	Rt.
S. First	100	101
Barracks	...	115
Kosciusko	146	151
Marine av.		

Caldwell.

In S. St. Louis. E. to W. from Mississippi river to 5700 Compton av.

West of Broadway:

	Lft.	Rt.
S. Broadway	100	101
Pennsylvania av.	200	201
Minnesota av.	300	301
Michigan av.	400	401
Compton av.		

East of Broadway:

	Lft.	Rt.
S. Broadway	101	100
Mississippi River.		

Calhoun.

E. to W. from 1873 S. 11th to 1866 S. 14th.

	Lft.	Rt.
S. Twelfth	1200	1201
S. Thirteenth	1300	1301
S. 14th.		

California av.

N. to S. from 2800 Chouteau av. to 2801 Osceola.

	Lft.	Rt.
LaSalle	1100	1101
Hickory	1200	1201
Rutger	1300	1301
Caroline	1400	1401
Park av.	1500	1501
Eads av.	1600	1601
Henrietta	1634	1633
Lafayette av.	1700	1701
Geyer av.	1900	1901
Allen av.	2000	....
Russell av.	2100	2101
Ann av.	2134	....
Accomac	....	2201
Shenandoah av.	2300	2301
Victor	2500	2501
Sidney	2600	2601
Magnolia av.	2800	2801
Gravois av.	2836	2843
Pestalozzi	2900	2901
Crittenden	3000	3001
Arsenal	3100	3101
Janiata	3100A	3101A
Wyoming	3200	3201
Utah	3300	3301
Cherokee	3400	3401
Potomac	3500	3501
Miami	3600	3601
Winnebago	3700	3701
Chippewa	3800	3801
Keokuk	3900	3901
Osage	4000	4001
Gasconade	4100	4101
Meramec	4200	4201
Chariton	4300	4301
Osceola.		

Call.

N. and S. alley in block 998, bet. Stoddard, Wash, Easton av., Glasgow av. and Leffingwell av.

Calvary av.

From Mississippi river southwest to 5201 Natural Bridge rd., dividing Bellefontaine and Calvary cemeteries.

	Lft.	Rt.
Hall	300	....
Bulwer av.	600	....
N. Broadway	....	....

HOLBORN'S NEW PERMANEO PHOTOS are SUPERIOR to any OTHERS.
H. HOLBORN. 720 OLIVE STREET.

Calvary av., cont'd,

Florissant av.	2200	2201
Bircher	....	....
Penrose	4200	....
Brown av.	4146	4147
Slevin av.	4100	....
San Francisco av.	3900	....
Natural Bridge rd.		

Cambria.

Now Lemp av.

Camelia av.

N. to S. between Lee av. and Kossuth av., 1 block east of Taylor av.

Campbell av.

From Hall west to N. Broadway, 11 blocks north of Warne av. 6500

	Lft.	Rt.
Powder	100	101
Stockton	200	201
Hall	300	301
Wabash Ry.	400	401
Bulwer av.	600	601
Prescott av.	700	701
N. Broadway.		

Canterbury av.

In southwestern suburbs, "Greenwood," from River des Peres to city limits south of Mo. P. Ry.

Capitol av.

Now Salena.

Cardinal av.

North. From 3101 Laclede av. to 3100 Easton av.

	Lft.	Rt.
Chestnut	101	100
Pine	201	200
Olive	...	...
Lucas av.	701	700
Morgan	801	800
Franklin av.	901	900
Bell av.	1001	1000
School	1101	....
Easton av.		

South. From 3100 Laclede av. to 3101 Park av.

	Lft.	Rt.
Dexter	100	101
Manchester av.	...	...
Clark av.	300	301
Adams	400	401
Bernard	500	501
Scott av.	600	601
Atlantic	700	701
Gratiot	800	801
Mo. Pacific R. R.	...	...
Chouteau av.	1000	1001
LaSalle	1100	1101
Hickory	1200	1201
Rutger	1300	1301
Caroline	1400	1401
Park av.		

Carlyle.

In western suburbs, from 1601 Macklind av. west to 1600 Sublette av., 1 block south of Mo. Pacific R. R.

	Lft.	Rt.
Macklind av.	5400	5401
Lilly av.	5500	5501
League av.	5544	5545
Sublette av.		

Caroline.

E. to W. from 1401 S. Jefferson av. to 1400 S. Grand av.

	Lft.	Rt.
Ohio av.	2700	2701
California av.	2800	2801
Ewing av.	2900	2901
Montrose av.	3000	3001
Cardinal av.	3100	3101
Compton av.	3200	3201
Virginia av.	3300	3301
Ranken av.	3400	3401
Theresa av.	3500	3501
Carr Lane av.	3538	3539
Grand av.		

Carpenter pl.

N. to S. from Morgan to alley rear Delmar Boulevard, 1 block east of Vandeventer av.

Carr.

E. to W. from 1101 N. Wharf to 1101 N. Jefferson av.

	Lft.	Rt.
N. Commercial	50	...
N. First	100	101
Waddingham	118	...
N. Second	200	201
Collins	226	227
N. Third	300	301
N. Broadway	500	501
N. Sixth	600	601
N. Seventh	700	701
N. Eighth	800	801
N. Ninth	900	901
N. Tenth	1000	1001
N. Eleventh	1100	1101
N. Twelfth	1200	1201
High	1230	1231
N. Thirteenth	1300	1301
N. Fourteenth	1400	1401
Atchison pl.	....	....
N. Fifteenth	....	1501
Selby pl.	1500	....
N. Sixteenth	1600	1601
N. Seventeenth	1700	1701
N. Eighteenth	1800	1801
N. Nineteenth	1900	1901
N. Twentieth	2000	2001
N. Twenty-first	2100	2101
N. Twenty-sec.	2200	2201
N. Twenty-third	2300	2301
N. Twenty-fo'th	....	2401
N. Jefferson av.		

Carrie av.

E. to W. from Hall to 6200 Newstead av., northern boundary of O'Fallon Park.

	Lft.	Rt.
Powder	100	101
Stockton	200	201
Hall	300	301
Wabash Ry.	400	401
Bulwer av.	600	601
Gypsy	...	601
Prescott av.	700	729
Ouida av.	734	735
N. Broadway	...	901
Florissant av.	2200	2201
Rosalie	2300	2301
Newstead av.		

Carr Lane av.

N. to S. from 3538 Chouteau av. to St. Vincent av.

	Lft.	Rt.
LaSalle	1100	1101
Hickory	1200	....
Rutger	1300	....
Caroline	1400	1401
Park av.	1500	1501
St. Vincent av.		

Carroll.

E. to W. from 1601 S. Wharf to 1600 S. 18th.

	Lft.	Rt.
S. First	100	101
Kosciusko	148	147
S. Second	200	201
S. Third	300	301
S. Broadway	600	601
S. Seventh	700	701
S. Eighth	800	801
S. Ninth	900	901
S. Tenth	1000	1001
Menard	1026	1027
S. Fleventh	1100	1101
S. Twelfth	1200	1201
S. Thirteenth	1300	1301
Fourteenth	....	1351
St. Ange av.	1400	1

Burlington Route Only 20 Hours ST. PAUL AND MINNEAPOLIS. Burlington Route

Carroll, cont'd.

Dillon	....	1501
Grattan	1600	1601
Dolman	1700	1701
Eighteenth		

Carter av.

E. to W. Grove to Shreve av.

	Lft.	*Rt.*
Grove	3000	3001
Pleasant	3200	3201
Peck	3500	3501
N. Grand av.	3600	3601
Obear av.	3700	3701
John av.	3724	3725
Gano av.	3800	3801
Prairie av.	3900	3901
DeSoto av.	3928	3927
Linton av.	3900*A*	3901*A*
College av.	3928*A*	3927*A*
Warne av.	4000	4001
Mary av.	....	....
Clay av.	....	....
Alice av.	....	....
Fair av.	4100*A*	4101*A*
Harris av.	4200	4201
Red Bud av.	4234	4235
Athlone av.	4200*A*	4201*A*
Holly av.	4234*A*	4245*A*
Clarence av.	4300	4301
Pope av.	....	....
Newstead av.	4400	4401
Taylor av.	....	....
Cintra av.	4600	....
Shreve av.		

Cass av.

E. to W. from 1501 N. First to 1500 Prairie av.

	Lft.	*Rt.*
N. Second	200	201
Collins	230	229
N. Broadway	500	...
N. Sixth	600	601
N. Seventh	700	701
N. Eighth	800	801
N. Ninth	900	901
N. Tenth	1000	1001
N. Eleventh	1100	1101
N. Twelfth	1200	1201
N. Thirteenth	1300	1301
N. Fourteenth	1400	1401
Blair av.	1434	1435
N. Fifteenth	1500	1501
N. Sixteenth	1600	1601
N. Seventeenth	1700	1701
N. Eighteenth	1800	1801
Hogan	1828	1827
N. Nineteenth	1900	1901
Sarsfield pl.	1928	....
N. Twentieth	2000	2001
N. Twenty-first	2100	....
N. Twenty-sec.	2200	2201
Cleary av.	2234	....
N. Twenty-third	2300	2301
N. Twenty-fo'th	2400	....
N. Twenty-fifth	2500	2501
N. Jefferson av.	2600	2601
Elliot ay.	2700	2701
Leffingwell av.	2800	2801
Glasgow av.	2900	2901
Garrison av.	3000	3001
Webster av.	3100	3101
Francis	3500	....
Bacon	....	3501
N. Grand av.	3600	3601
Spring av.	3700	3701
Junction of Prairie and Easton avs.		

Castleman av.

E. to W. from 2001 S. Grand av. to 2000 Tower Grove av.

	Lft.	*Rt.*
Spring av.	3800	3801
Vandeventer av	3900	3901
Lawrence	4000	4001
Thurman boul.	4100	4101
Klemm	4200	4201
Tower Grove av.		

Catalan.

In S. St. Louis. E. to W. from Mississippi River to Virginia av.

West of Broadway:

	Lft.	*Rt.*
Pennsylva'ia av.	...	201
Minnesota av.	300	301
Michigan av.	400	401
Virginia av.		

East of Broadway:

Water	201	200
Vulcan	301	300
Reilly av.	401	400
Polk	501	500
Van Buren	601	...
Mississippi River.		

Catalpa.

N. to S. from 6035 W. Cabanne pl. to 6036 Maple av., 2 blocks east of Hodiamont av.

Cates av.

E. to W. from 845 Clara av to 850 Hamilton av., 3 blocks south of Maple av.

	Lft.	*Rt.*
Clara av.	5600	5601
Goodfellow av.	5800	5801
Hamilton av.	5900	5901
Delmar boul.		

Cave.

E. to W. from 3349 Broadway to 3350 S. 9th.

	Lft.	*Rt.*
S. Seventh	700	701
S. Ninth.		

Cecile.

Now Salena.

Cedar.

E. to W. from 743 S First to 738 S. 4th.

	Lft.	*Rt.*
S. First	100	101
S. Second	200	201
S. Third	300	301
S. Fourth.		

Central av.

E. to W. from 1201 Hodiamont av. west to city limits, 3 blocks south of Page Boulevard.

Center.

N. to S. from Markot to Clark av., 1 block west of 13th.

Cerre.

E. to W. from 701 S. 4th to 600 S. 12th.

	Lft.	*Rt.*
S. Broadway	500	501
S. Sixth	600	601
S. Seventh	700	701
S. Eighth	800	...
S. Ninth	900	...
S. Tenth	1000	...
S. Eleventh	1100	...
S. Twelfth.		

Chadwick.

In S. Carondelet. E. to W. from 8800 Vulcan to 8801 Polk, 1 block north of River des Peres.

	Lft.	*Rt.*
Reilly av.	401	400
Polk.		

Chain av.

E. to W. east of Columbia Bottom read, north of new water works.

Every PHOTO turned out of HOLBORN'S NEW STUDIO Is a WORK of ART. 720 OLIVE ST.

Chamberlain av.

E. to W. from 1101 Belt av. to 1036 Goodfellow av.

	Lft.	Rt.
Clara av.	5600	5601
Goodfellow av.		

Chambers.

E. to W. from 2001 N Wharf to 2000 N. 16th.

	Lft.	Rt.
N. Commercial	20	21
N. First	100	101
N. Second	200	201
N. Broadway	800	801
N. Ninth	900	901
N. Tenth	1000	1001
N. Eleventh	1100	1101
N. Twelfth	1200	1201
N. Thirteenth	1300	1301
N. Fourteenth	1400	1401
Blair av.	1434	1435
N. Fifteenth	1500	1501
N. Sixteenth.		

Channing av.

North of 3401 Laclede av. to 3400 Thomas.

	Lft.	Rt.
Chestnut	101	100
Pine	201	200
Lindell av. / Olive st. junc.	301	300
Locust	501	500
Washington av.	601	600
Lucas av.	701	700
Morgan	801	800
Franklin av.	901	900
Bell av.	1001	1000
School	1101	1100
Thomas.		

South of 3330 Laclede av. to 3331 Manchester av.

Chariton.

E. to W. from 4301 Piedmont av. to 4300 Compton av.

	Lft.	Rt.
Texas av.	2630	....
Ohio av.	2700	....
S. Broadway	2722	2719
Iowa av.	....	2731
California av.	2800	2801
Oregon av.	2830	2831
Nebraska av.	2900	2901
Pennsylvania av.	3000	3001
Minnesota av.	3100	3101
Michigan av.	3128	3129
Compton av.		

Charless.

E. to W. from Beauty alley to 2400 S. Jefferson av., running two blocks.

	Lft.	Rt.
Indiana av.	2300	2301
S. Jefferson av.		

Cheltenham av.

E. to W. from 1301 Sublette av. to 1300 Kraft 1 block north of Manchester av.

	Lft.	Rt.
Sublette av.	5600	5601
Pierce av.	....	....
Devlin	6000	6001
Billon av.	6100	6101
Ripple	6200	....
Graham	6300	6301
Tamm av.	6400	6401
Childress av.	6600	6501
Louisville av.	6600	6601
Kraft	6700	6701

Cherokee.

E. to W. from 3401 S. Wharf to 3400 S. Grand av.

	Lft.	Rt.
S. First	100	101
Barracks	122	123
Kosciusko	100.4	101.4
DeKalb	126.4	127.4
S. Second	200	201
S. Broadway	700	701
S. Thirteenth	1300	1301
S. Eighteenth	1800	1801
Lemp av.	1900	1901
Salena	1934	1933
Wisconsin av.	2000	2001
Illinois av.	2100	2101
Missouri av.	2200	2201
Indiana av.	2300	2301
S. Jefferson av.	2600	2601
Texas av.	2626	2627
Ohio av.	2700	2701
Iowa av.	2728	2731
California av.	2800	2801
Oregon av.	....	2831
Nebraska av.	2900	2901
Pennsylvania av.	....	3001
Minnesota av.	3100	3101
Michigan av.	3132	3133
Compton av.	3200	3201
Virginia av.	3300	3301
Louisiana av.	3400	3401
Gravois av.	3445	3441
Arkansas av.	....	3501
Grand av.		

Chestnut.

E. to W. from 101 N. Wharf to 100 N. Grand av.

	Lft.	Rt.
N. Commercial	....	....
N. First	100	101
N. Second	200	201
N. Third	300	301
N. Fourth	400	401
N. Broadway	500	501
N. Sixth	600	601
N. Seventh	700	701
N. Eighth	800	801
N. Ninth	900	901
N. Tenth	1000	1001
N. Eleventh	1100	1101
N. Twelfth	1200	1201
N. Thirteenth	1300	1301
N. Fourteenth	1400	1401
N. Fifteenth	1500	1501
N. Sixteenth	1600	1601
N. Seventeenth	1700	1701
N. Eighteenth	1800	1801
N. Nineteenth	1900	1901
N. Twentieth	2000	2001
N. Twenty-first	2100	2101
N. Twenty-sec.	2200	2201
N. Twenty-third	2300	2301
N. Jefferson av.	2600	2601
Beaumont	2700	2701
Leffingwell av.	2800	2801
Ewing av.	2900	2901
Garrison av.	3000	3001
Cardinal av.	3100	3101
Compton av.	3200	3201
Channing av.	3400	3401
Theresa av.	3500	3501
Grand av.		

Childress av.

N. to S. from south of Clayton rd. to south of Nashville av., 1 block west of Tamm.

Chippewa.

E. to W. from 3801 S. Wharf to King's Highway.

	Lft.	Rt.
S. First	....	....
Barracks	124	125
Kosciusko	....	....
Marine av.	1900	1901
Salena	....	1925
Wisconsin av.	....	2001
Illinois av.	2100	2101
Missouri av.	2200	....
Indiana av.	2300	....
S. Broadway	....	....
S. Jefferson av.	2600	2601
Texas av.	2626	2627
Ohio av.	2700	2701
Iowa av.	2730	2731
California av.	2800	2801
Oregon av.	2830	2831
Nebraska av.	2900	2901
Pennsylvania av.	3000	3001

Burlington Route 4 Hours Saved to Denver and Colorado Points. Burlington Route

Chippewa, cont'd.

Minnesota av.	3100	3101
Michigan av.	3128	3129
Compton av.	3200	3201
Virginia av.	3300	3301
Louisiana av.	3400	3401
Tennessee av.	3432	3433
Arkansas av.	3500	3501
Grand av.	3600	3601
Giles av.	3700	3701
Spring av.	....	3747
Bamberger av.	3800	....
Gustine av.	3900	....
Alexander	4000	....
Gravois av.	4100	4101
Oak Hill av.	....	4151
Meramec	....	....
Morgan Fr'd rd.	4300	4301

King's Highway.

Chouteau av.

E. to W. from 1001 S. Wharf to Manchester av.

	Lft.	*Rt.*
S. First	100	101
Risley	...	151
S. Second	200	201
S. Third	300	301
S. Fourth	...	401
S. Broadway	500	501
S. Sixth	600	601
S. Seventh	700	701
S. Eighth	800	801
Paul	816	...
S. Ninth	900	901
S. Tenth	1000	1001
S. Eleventh	1100	1101
S. Twelfth	1200	1201
S. Thirteenth	1300	1301
S. Fourteenth	....	1401
St. Ange av.	1400	....
Dillon	1500	....
Grattan	1700	....
S. Seventeenth	....	1701
Dolman	1732	....
S. Eighteenth	1800	1801
Mississippi av.	2000	....
S. Twenty-first	....	2101
Armstrong av.	2200	....
S. Twenty-sec.	....	2201
Missouri av.	2300	....
S. Twenty-third	....	2301
S. Jefferson av.	2600	2601
W. Jefferson av.	....	2701
Ohio av.	2700	....
Josephine	2752	2749
California av.	2800	....
Ewing av.	2900	2901
Montrose av	3000	....
Cardinal av.	3100	....
Compton av.	3200	3201
Virginia av.	3300	....
Ranken av.	3400	3401
Theresa av.	3500	3501
Carr Lane av.	3552	....
Grand av.	3600	3601
Motard av.	3626	....
Prospect av.	...	3651
Spring av.	3700	3701
Tiffany	3800	3801
St. L. and San Francisco Ry.	....	....
Mo. Pacific R. R.	....	....

Manchester av.

Christian av.

In northern suburbs, from east of 7900 N. Broadway to Wabash Ry., opposite northeast corner of Calvary Cemetery.

Church rd.

In northern suburbs, from 1001 Bittner to 8442 Hall's Ferry rd., 1 block west of Broadway.

Cintra av.

N. to S. from 4601 Penrose to 4600 Carter av., 2 blocks west of Newstead av.

Clara av.

N. to S. from 5601 Delmar Boulevard to St. Louis av.

	Lft.	*Rt.*
Von Versen av.	745	744
Clemens av.	801	800
Cates av.	845	844
Cabanne av.	....	....
Vernon av.	....	....
Maple av.	1001	1000
Chamb'rlain av.	1037	1036
Bartmer av.	1101	1100
Etzel av.	1201	1200
Page Boulevard	1301	1300
Minerva av.	1355	1354
Ridge av.	1401	1400
Wells av.	1451	1452
Easton av.	1501	1500

St. Louis av.

Clarence av.

E. to W. from Hall to 4301 Penrose.

	Lft.	*Rt.*
Powder	100	101
Stockton	200	201
Hall	300	301
Wabash Ry.	400	401
Bulwer av.	600	601
Prescott av.	700	701
Ouida av.	...	735
N. Broadway	...	...
Florissant av.	2200	2201
Rosalie	2300	2301
Carter av.	....	....
Penrose	4200	4201

Clarendon av.

N. to. S. from 5201 Delmar Boulevard to 5200 Page Boulevard.

	Lft.	*Rt.*
Morgan	801	800
Bell av.	901	900
Finney av.	1001	1000
Cabanne av.	1101	1100
Cook av.	1133	1132
Vernon av.	1201	1200
Maple av.	1235	1234

Page Boulevard.

Clark av.

E. to W. from 301 S. Wharf to 3300 Manchester av. and from Theresa av. to Spring av., 1 block north of Manchester av.

	Lft.	*Rt.*
S. First	100	101
S. Second	200	201
S. Third	300	301
S. Fourth	400	401
S. Broadway	500	501
S. Sixth	600	601
S. Seventh	700	701
S. Eighth	800	801
S. Ninth	900	901
S. Tenth	1000	1001
S. Eleventh	1100	1101
S. Twelfth	1200	....
S. Thirteenth	....	1301
Center	....	1321
S. Fourteenth	1400	1401
Targee	1418	1419
S. Fifteenth	1500	1501
S. Sixteenth	1600	1601
Moore	....	1651
S. Seventeenth	....	1701
S. Eighteenth	1800	1801
S. Nineteenth	1900	....
S. Twentieth	2000	2001
Tom	....	2015
S. Twenty-first	2100	2101
S. Twenty-sec.	2200	2201
S. Twenty-third	2300	2301
S. Jefferson av.	2600	2601
S. Beaumont	....	2701
S. Leffingwell av	2800	2801
S. Ewing av.	2900	2901
S. Garrison av.	2932	2931
Montrose av.	3000	3001
Cardinal av.	3100	....
Compton av.	3200	....

Manchester av.

HOLBORN'S NEW PERMANEO PHOTOS are SUPERIOR to any OTHERS.
H. HOLBORN, 720 OLIVE STREET.

Clarkson pl.

N. to S. from Morgan to alley rear of Delmar Boulevard, 1 block west of Cabanne.

Clay av.

In northwestern suburbs, from Labadie av. north to Carter av., 2 blocks w. of Fair Ground.

	Lft.	Rt.
Ashland av.	3501	....
Lexington av.	3501	....
Natural Bridge rd.	....	....
Kossuth av.	....	4100
Lee av.	4153	4152
Penrose	4201	4200
Green Lea pl.	4239	4238
Rosalie.		

Clayton av.

E. to W. from 501 Manchester av. to western city limits, passing through the southeastern part of Forest Park.

	Lft.	Rt.
Hawk av.	4000	....
Sarah	4100	4101
Boyle av.	4300	4319
Briggs av.	4340	....
Edmund av.	4300A	....
Newstead av.	4400	4401
Taylor av.	4500	4501
King's Highway Boulevard	....	....
Billon av.	6100	....
Berthold av.	6200	6201
Graham	6300	6301
Tamm av.	6400	6401
McCausland av.	7000	....
Skinker rd.	....	7001
City limits.		

Cleary av.

N. to S. betw. O'Fallon and Cass av., 1 bl. west of 22d

Clemens av.

In western suburbs, E. to W. from 745 Clara av. to 750 Delmar av., 2 blocks north of Delmar Boulevard.

	Lft.	Rt.
Goodfellow av.	5800	5801
Hamilton av.	5900	5901
Delmar av.		

Cleon.

From President to Miami, 1 block east of Broadway.

Cleveland av.

E. to W. from 2233 S. Grand av. to 2232 Tower Grove av.

	Lft.	Rt.
Spring av.	3800	3801
Vandeventer av.	3900	3901
Lawrence	4000	4001
Thurman Boulevard	4100	4101
Klemm	4200	4201
Tower Grove av.	...	....

Clifton av.

N. to S. from Wilson av. to 6201 Old Manchester rd., in Clifton Heights, 1 block east of Tamm. av.

Clifton pl.

E. to W. from 1445 Webster av. to 1436 Francis.

Clinton pl.

Between 11th and 12th and Madison and Monroe.

Clinton.

E. to W. from 2201 N. Wharf to N. 17th.

	Lft	Rt.
N. Commercial	24	...
N. First	100	101
N. Second	200	201
N. Broadway	800	801
N. Ninth	900	901
N. Tenth	1000	1001
N. Eleventh	1100	1101
N. Twelfth	1200	1201
N. Thirteenth	1300	1301
N. Fourteenth	1400	1401
Blair av.	1434	1435
N. Fifteenth	1500	1501
N. Seventeenth.		

Coalbank rd.

From Columbia Bottom rd. west, near northern city limits

Coalter av.

N. to S. in suburb Rose Hill between Goodfellow av. and Hamilton av. and Wells and Ridge av.

Cockrill.

N. to S. in western suburbs, from 6201 Page Boulevard to 6200 Ridge av., 1 block west of Hodiamont av.

	Lft.	Rt.
Bertha av.	1334	1333
Minerva av.	1364	1365
Ella av.	1401	1400
Ridge av.		

Coleman.

N. to S. from 3201 Magazine to junction with Garrison av.

	Lft.	Rt.
North Market	2401	2400
Montgomery	2701	2700
Garrison av.		

College av.

From 5251 N. Broadway to 3933A Penrose.

	Lft.	Rt.
Belleview	1100	1101
Von Phul	1400	1401
Zealand	1432	....
Blair av.	1500	....
Conde	1900	1901
N. Twentieth	2000	....
N. Twenty-first	2100	....
Emily	2136	2135
Florissant av.	....	....
Carter av.	4300	4301
Penrose	4200	4201

Collins.

N. to S. from 219 Franklin av. to 230 Florida.

	Lft.	Rt
Carr	1101	1100
Biddle	1201	1200
Ashley	1229	1230
O'Fallon	1301	1300
Dickson	1401	1400
Cass av.	1501	1500
Florida.		

Columbia av.

E. to W. in southwestern suburbs, from 2651 King's Highway Boulevard to Tamm av. north and south of Old Manchester rd., crossing the same east of Cooper.

	Lft.	Rt.
Brannon av.	....	....
Macklind av.	5400	5401
Sublette av.	5500	5501

Columbia av. con'd

January av.	5700	5701
Dalton av.	5800	....
Woods	5900	5901
Clifton av.	....	6201
Tamm av.		

Columbia Bottom rd.

N. to S. from 8900 N. Broadway to northern city limits, 1 block west of Mississippi River.

Commercial, North

N. to S. from 51 Market to 52 Washington av., also from 51 Franklin av. to 52 Angelrodt.

	Lft.	*Rt.*
Chestnut	101	100
Pine	201	200
Olive	301	300
Locust	401	400
Vine	501	500
Franklin av.	901	900
Wash	1001	1000
Carr	....	....
Mound	1727	1726
Brooklyn	....	....
LaBeaume	....	....
Tyler	1945	1944
Chambers	2001	2600
Madison	2101	2100
Clinton	....	....
Warren	2601	2600
Montgomery	2701	2700
St. Louis av.	2801	2800
Wright	2901	2900
Palm	3001	3000
Branch	3101	3100
Dock	3201	3200
Buchanan	3301	3300
Angelrodt.		

Commercial, South

S. to N. from 52 Market south to 51 Elm.

	Lft.	*Rt.*
Walnut	100	101
Elm.		

Commonwealth av.

In southwestern suburb "Greenwood," 1 block east of city limits.

Compton av., North

S. to N. from 3201 Laclede av. to 3200 Easton av.

	Lft.	*Rt.*
Chestnut	101	100
Pine	201	200
Olive	301	300
Locust	401	400
Washington av.	601	600
Lucas av.	701	700
Morgan	801	800
Franklin av.	901	900
Bell av.	1001	1000
School	....	1100
Easton av.		

Compton av., South

N. to S. from 3200 Laclede av. to Bowen.

	Lft.	*Rt.*
Dexter	100	...
Manchester av.	...	...
Clark av.	300	301
Adams	400	401
Bernard	500	501
Scott av.	600	601
Atlantic	700	701
Gratiot	800	..
Papin	....	901
Chouteau av.	1000	1001
LaSalle	1100	1101
Hickory	1200	1201
Rutger	1300	1301
Caroline	1400	1401
Vista av.	....	1429
Park av.	1500	1501
St. Vincent av.	1532	1531
Eads av.	1600	1601
Henrietta	1626	1633
Lafayette av.	1700	1701
Geyer av.	1900	1901
Russell av.	2100	2101
Longfellow boul	2200	2201
Shenandoah av.	2300	2301
Sidney	2600	2601
Magnolia av.	2800	2801
Pestalozzi	2900	2901
Arsenal	3100	3101
Juniata	3100*A*	3101*A*
Wyoming / Gravois av.	3200	3201
Utah	3300	3301
Cherokee	3400	3401
Potomac	....	3501
Miami	3600	3601
Winnebago	3700	3701
Chippewa	3800	3801
Keokuk	3900	3901
Osage	4000	4001
Gasconade	4100	4101
Meramec	4200	4201
Chariton	4300	4301
Osceola	4400	4401
Dakota	4500	4501
Neosho	4600	4601
Hiawatha	....	4633
Itaska	4700	....
Delor	4900	4901
Maeder	....	5001
Hill	5100	....
Walsh	5200	5201
Eichelberger	5300	5301
Eiler	5400	5401
Fassen	5500	5501
Bates	5600	5601
Caldwell	5700	....
Dover	5800	....
Wilmington rd.	....	....
Fillmore	6100	6101
Bowen.		

Conde.

N. to S. from 1901 Linton av. to 1900 Adelaide av., 5 blocks west of Broadway.

	Lft.	*Rt.*
College av.	5301	5300
Warne av.	5347	5346
Adelaide av.		

Congress.

E. to W. from 2717 Lemp av. to 2730 McNair av.

	Lft.	*Rt.*
Salena	2000	2001
McNair av.		

Connecticut.

E. to W. from 3133*A* Louisiana av. to 3132*A* Gustine av.

	Lft.	*Rt.*
Arkansas av.	3500	3501
Grand av.	3600	3601
Spring av.	3800	3801
Gustine av.		

Convent.

E. to W. from 1201 S. Wharf to 1200 S. 4th

	Lft.	*Rt.*
S. First	100	101
S. Second	200	201
S. Third	300	301
S. Fourth.		

Cook av.

E. to W. from 1201 Leonard av., west to 1134 Walton av. and from King's Highway Boulevard to Union Blvd.

	Lft.	*Rt.*
Spring av.	3700	3701
Prairie av.	....	3751
Krum av.	3800	....
Vandeventer av.	3900	3901
Jones	...	3931
Sarah	4100	4101

Every PHOTO turned out of HOLBORN'S NEW STUDIO Is a WORK of ART. 720 OLIVE ST.

Cook av., Cont'd.

Whittier	4200	4201
Pendleton av.	4300	4301
Newstead av.	4400	4401
Taylor av.	4500	4501
West End av.		4601
Walton av.		
Kings Highway Boulevard	5000	5001
Academy av.	5100	5101
Clarendon av.	5200	5201
Union Boulevard.		

Cooper.

N. to S. from 5200 Northrup av. to 5201 Old Manchester rd., 3 blocks west of King's Highway Boulevard.

	Lft.	*Rt.*
Pattison av.	1800	1801
Shaw av.	1900	1901
Daggett av.	2000	2001
Wilson av.	2100	2101
Bischoff av.	2200	2201
Elizabeth av.	....	2301
Old Manchester rd.		

Cora av.

N. to S. in northwestern suburbs, from 4601 Easton av. to 4600 North Market, and from Kennerly av. to Maffitt av., and from Natural Bridge rd. to Margaretta av., 1 block west of Taylor av.

	Lft.	*Rt.*
Lucky	....	1700
Cote Brilliante av.	....	1800
North Market	....	....
Kennerly av.	2701	2700
Maffitt av.	....	....
Natural Bridge rd.	3701	3700
San Francisco av.	....	3900
Margaretta av.		

Cornelia.

E. to W. from 4401 N. First to 4400 N. Broadway.
N. Second.

Cote Brilliante av.

E. to W. from 1801 N. Grand av. to western city limits, 2 blocks north of Easton av.

	Lft.	*Rt.*
Spring av.	3700	3701
Prairie av.	3800	3801
Vandeventer av.	3900	3901
Warne av.	4000	4001
Sarah	....	....
Whittier	4200	4201
Goode av.	....	....
Pendleton av.	4300	4301
Newstead av.	4400	4401
Taylor av.	4500	4501
Cora av.	....	....
Marcus av.	4700	4701
Euclid av.	....	....
King's Highway Boulevard	5000	5001
Union boul.	....	....
Clara av.	5600	5601
Goodfellow av.	5800	5801
Hamilton av.	5800	5801
City limits.		

Cottage av.

E. to W. from 2601 Grand av., to 1 block of Marcus av. 6 blocks north of Easton av.

	Lft.	*Rt.*
Spring av.	3700	3701
Prairie av.	3800	3801
Vandeventer av.	3900	3901
Warne av.	4000	4001
Sarah	1400	1401
Whittier	4200	4201
Goode av.	4200*A*	4201*A*
Pendleton av.	4300	4301
Newstead av.	4400	4401
Taylor av.	4500	4501
Marcus av.	4700	4701

Courtois.

In S. St. Louis. E. to W. from Mississippi River to River des Peres.

West of Broadway:

	Lft.	*Rt.*
S. Broadway	100	...
Pennsylvania av.	200	201
Minnesota av.	300	301
Michigan av.	400	401
Virginia av.	500	501
Ivory av.	510	501
S. Sixth	600	601
S. Seventh	700	701
S. Eighth	800	801
S. Ninth	900	901
River des Peres	....	....
Waddell av.	3700	3701
River des Peres.		

East of Broadway:

	Lft.	*Rt.*
S. Broadway	101	100
Water	201	200
Vulcan	301	300
Reilly av.	401	400
Polk	501	500
Van Buren	601	600
Mississippi av.		

Cowan.

From 5051 N. Broadway west to Hutchinson, 3 blocks north of Grand av.

Cozens av.

E. to W. from 1453 Francis to 1430 Prairie av.

	Lft.	*Rt.*
N. Grand av.	3600	3601
Spring av.	3700	3701
Prairie av.	3800	3801
Vandeventer av.	3900	3901
Sarah	4100	4101
Whittier	4200	....
Pendleton av.	4300	4301
Newstead av.	4400	4401
Taylor av.		

Crittenden.

E. to W. from 3001 S. 9th to 3000 Minnesota av.

	Lft.	*Rt.*
S. Tenth	1000	1001
S. Thirteenth	1300	1301
S. Eighteenth	1800	1801
Lemp av.	1900	1901
Salena	1928	1929
Wisconsin av.	2000	2001
McNair av.	2100	2101
Missouri av.	2200	2201
Indiana av.	2300	2301
S. Jefferson av.	2600	2601
Texas av.	2632	2633
Ohio av.	2700	2701
Iowa av.	2728	2727
California av.	2800	2801
Oregon av.	2830	2831
Gravois av. / Nebraska av. \	2900	2901
Pennsylvania av.	3000	3001
Minnesota av.		

Cushing.

E. to W. from 2401 Cecile to 2201 Victor.

	Lft.	*Rt.*
McNair av.	2100	2101
Devolsey	...	2201

Daggett av.

In southwestern suburbs, from 2001 King's Kighway Boulevard to 200 Sublette av., 3 blocks north of Manchester rd.

	Lft.	*Rt.*
Boardman	5000	5001

Burlington Route Only 20 Hours ST. PAUL AND MINNEAPOLIS. Burlington Route

Daggett av. cont'd.

Hereford	5100 5101
Cooper	5200 5201
Edwards	5300 5301
Macklind av.	5400 5401
Lilly av.	5500 5501
Sublette av.	

Dakota.

E. to W. from 4501 S. Wharf to 4500 Compton av.

	Lft.	Rt.
Ohio av.	2700	2701
S. Broadway	2800	2801
Oregon av.	2830	2831
Nebraska av.	2900	290
Pennsylva'ia av.	3000	3001
Minnesota av.	3100	3101
E. Michigan av.	....	.
W. Michigan av.	3142	3143
Compton av.		

Dale av.

E. to W. in western suburbs, from 6451 Manchester av. to 1400 McCausland av., 2 blocks south of Clayton av.

	Lft.	Rt.
San Jacinto av.	....	6601
Kraft	....	....
McCausland av.		

Dalton.

In southwestern suburbs, from 5800 Columbia av. to 5801 Arsenal, 9 blocks west of King's Highway Boulevard.

	Lft.	Rt.
Old Manchester rd.	2900	2901
Arsenal.		

Darby.

In northwestern suburbs, N. to S. from 6001 Natural Bridge rd. to 6000 Bircher, 1 block east of western city limits.

Davis.

In S. St. Louis. E. to W. from Mississippi River to River des Peres.

West of Broadway:

	Lft.	Rt.
S. Broadway	100	101
Pennsylvania av.	200	201
Minnesota av.	300	301
Michigan av.	400	401
Virginia av.	500	501
S. Seventh / Ivory av. \	700	701
S. Eighth	800	801
S. Ninth	900	901
River des Peres.		

East of Broadway:

	Lft.	Rt.
S. Broadway	101	100
Water	201	200
Vulcan	301	300
Reilly av	401	400
Polk	501	500
Van Buren	601	600
Mississippi River.		

Davison av.

E. to W. in northwestern suburb "Elmwood Park," 3 blocks southwest of Florissant av.

Dayton.

E. to W. from 1231 N. Jefferson av. to 1230 Garrison av.

	Lft.	Rt.
Elliot av.	2700	2701
Leffingwell av.	2800	2801
Glasgow av.	2900	2901
Garrison av.		

DeBaliviere av.

In western suburbs, from Wabash Ry. to Kingsbury Boulevard, 3 blocks west of Union Boulevard.

	Lft.	Rt.
DeGiverville av.	301	300
Waterman av.	401	400
Kingsbury Boulevard.		

Deer.

In northwestern suburbs, N. to S. from 4555 Evans av. north to 4542 Lucky, 1 block west of Taylor av.

	Lft.	Rt.
Easton av.	1501	1500
Lucky.		

DeGiverville av.

In northwestern suburbs, from 301 Union Boulevard to 300 Skinker rd., 3 blocks north of Forest Park.

	Lft.	Rt.
Belt av.	5500	5501
DeBaliviere av.	5700	5701
Jacob av.	5900	5901
Skinker rd.		

DeJong.

E. to W. bet. Eiliot av. and Glasgow av., 1 bl. S. of Sullivan av.

DeKalb.

N. to S. from 116A Soulard to U. S. Marine Hospital tract.

	Lft.	Rt.
Lafayette av.	1800	1801
Geyer av.	1900	1901
Lesperance	2000	2001
Russell av.	2100	2101
N. Trudeau / S. Trudeau \	2200	2201
Barton	2400	2401
Victor	2500	2501
Sidney	2600	2601
St. George	2700	2701
Louisa	2736	2737
Lynch	2800	2801
Dorcas	2900	2901
Utah	3300	3301
Cherokee	3400	3401
Zepp	3434	3435
Potomac	3500	3501
President	3600	3601
U. S. Marine Hosp. tract.		

Delmar Boulevard.

E. to W. from 701 N. Grand av. to Bonhomme rd.

	Lft.	Rt.
Spring av.	3800	3801
Vandeventer av.	3900	3901
Sarah	4100	4101
Whittier	4200	4201
Pendleton av.	4300	4301
Newstead av.	4400	4401
Taylor av.	4500	4501
Walton av.	4700	4701
Bayard av.	....	4801
Euclid av.	4900	4901
Aubert av.	....	4943
King's Highway Boulevard	5000	5001
Academy av.	....	5101
Clarendon av.	....	5201
Union boul.	5300	5301
Belt av.	....	5501
Clara av.	....	5601
Goodfellow av.	....	5801
Hamilton av.	....	5901
Bonhomme rd.		

Delmar av.

Se. to Nw. from Bonhomme road to western city limits.

Bonhomme rd.		
VonVersen av.	....	750

WE GUARANTEE OUR PHOTOS IN FINISH AND ARTISTIC MERIT.
H. HOLBORN, 720 Olive Street.

Delmar av., cont'd.

Clemens av.	....	800
Cates av.	. . .	850
Hodiamont av.	. . .	901
City limits.		

Delor.

E. to W. from 4801 Minnesota av. to 5000 Gravois av.

	Lft.	Rt.
Minnesota av.	300	301
Michigan av.	400	401
Compton av.	....	....
Virginia av.	3300	3301
S. Seventh	3330	3331
S. Eighth	3400	3401
S. Ninth	3436	3437
S. Tenth	3500	3501
S. Eleventh	3536	3537
S. Grand av.	3600	3601
S. Nineteenth	....	3901
Gravois av.		

East of Broadway:

	Lft.	Rt.
S. Broadway	101	100
Mississippi River.		

Dennis.

N. to S. from 3300 Gratiot to 3301 Papin.

DeSoto av.

From Hall southwest to 3933 Penrose, 4 blocks north of Grand av.

	Lft.	Rt.
Hall	300	301
Short	...	331
Benedict av.	334	333
N. Second	400	401
McKissock av.	500	501
Bulwer av.	600	601
N. Broadway	....	....
Blair av.	1500	1501
N. Twentieth	2000	2001
Emily	2100	2101
Florissant av.	....	....
Carter av.	4300	4301
Penrose	4200	4201

Destrehan.

E. to W. from 3501 N. Wharf to 3500 Florissant av.

	Lft.	Rt.
Hall	2E	2E
N. First	100	101
N. Second	200	201
N. Broadway	800	801
N. Ninth	900	901
N. Eleventh	1100	1101
N. Fourteenth	1400	1401
Klein	1418	....
Blair av.	1500	1501
N. Nineteenth	1900	1901
N. Twentieth	2000	2001
N. Twenty-first	2100	2101
Florissant av.		

DeTonty.

E. to W. from 1727 S. Grand av. west to Mercy.

	Lft.	Rt.
Grace av.	....	3646
Mercy.		

Devlin.

In southwestern suburbs. N. to S. from 6000 Cheltenham av. south to 1600 Sulphur av., 2 blocks west of Sublette av.

Devolsey.

N. to S. from Beauty al. to Cushing, 1 block west of McNair av., N. and S. of Gravois av.

	Lft.	Rt.
Beauty al.	2320	2321
Gravois av.	2338	2339
Cushing.		

Devonshire av.

E. to W. from River des Peres to city limits, also from 4601 S. King's Highway 2 blocks west, in southwestern suburb, "Shrewsbury Park."

Dexter.

E. to W. from Montrose av. to 100 Compton av.

Cardinal av.	3101	3100
Compton av.		

Dickson.

E. to W. from 1401 N. Wharf to 1400 N. Broadway, and from 1401 N.22d to 1300 Webster av.

	Lft.	Rt.
Lewis	10	9
N. First	100	101
N. Second	200	201
Collins	230	229
N. Broadway	....	....
N. Twenty-sec.	2200	2201
Cleary av.	....	2233
N. Twenty-third	2300	2301
N. Twenty-fo'th	2400	2401
N. Jefferson av.	2600	2601
Elliot av.	2700	2701
Leffingwell av.	2800	2801
Glasgow av.	2900	2901
Garrison av.	3000	3001
Webster av.		

Dillon.

N. to S. from 1500 Chouteau av. to 1501 Carroll.

	Lft.	Rt.
LaSalle	1100	1101
Hickory	1200	1201
Park av.	1400	1401
Carroll.		

Division.

E. to W. from 1223 N. 17th to 1222 N. Jefferson av.

	Lft.	Rt.
N. Eighteenth	1800	1801
N. Nineteenth	1900	1901
N. Twentieth	2000	2001
N. Twenty-first	2100	2101
N. Twenty-sec.	2200	2201
N.Twenty-third	2300	2301
N. Twenty-fo'th	2400	2401
N. Jefferson av.		

Dock.

E. to W. from 3201 N. Wharf to 3154 N. 11th.

	Lft.	Rt.
Street	..	5
N. Commercial	34	35
Hall	58	59
N. Frst	100	101
N. Second	200	201
N. Broadway	800	801
N. Ninth	900	901
N. Eleventh.		

Doddridge.

In northern suburbs, from Maline Creek to 8500 N. Broadway, east 5 blks. north of Calvary av.

	Lft.	Rt.
Lowell	700	701
N. Broadway.		

Dodier.

E. to W. from 1401 Wright to 2900 Spring av.

	Lft.	Rt.
N. Nineteenth	1900	1901
N. Twentieth	....	....
N. Twenty-sec.	2200	2201
N. Twenty-third	2300	2301
N. Twenty-fifth	2500	2501

Burlington Route 4 Hours Saved to Denver and Colorado Points. Burlington Route

Dodier, cont'd.

Parnell	2500A	2501A
Jefferson av.	....	....
Leffingwell av.	2800	....
Glasgow av.	2900	2901
Thompson av.	3200	3201
Bacon	3500	3501
N. Grand av.	3600	3601
Spring av.		

Dolman.

N. to S. from 1732 Chouteau av. to 1331 Shenandoah. av.

	Lft.	Rt.
Hickory	1200	1201
Park av.	1400	1401
Carroll	1600	1601
Lafayette av.	1700	1701
Emmet	1800	1801
Geyer av.	1900	1901
Allen av.	2000	2001
Russell av.	2100	2101
Ann av.	2200	2201
Shenandoah av.		

Donovan av.

E. to W. from Newstead av., 1 block east, half block north of Chouteau av.

Dorcas.

E. to W. from 2901 S. Wharf to 2850 S. 9th.

	Lft.	Rt.
S. Commercial	52	51
S. First	100	101
Kosciusko	136	135
DeKalb	160	159
S. Second	200	201
S. Third	300	301
Lyon	400	401
Bismarck	...	423
S. Broadway	600	601
S. Seventh	700	701
S. Ninth.		

Douglass.

E. to W. from Gingrass Creek to 4432 N. Broadway.

	Lft.	Rt.
N. First	100	101
N. Second	200	201
N. Broadway.		

Dover.

In S. St. Louis. E. to W. from Mississippi River to Compton av.

West of Broadway:

	Lft.	Rt.
S. Broadway	100	101
Pennsylva'ia av.	200	201
Minnesota av.	300	301
Michigan av.	400	401
Compton av.		

East of Broadway:

	Lft.	Rt.
S. Broadway	101	100
Mississippi River.		

Drury Lane.

N. to S. in nw. suburb 'Inglesyde,'' bet. Wabash R. R. and McLaran av., 2 blocks west of Tracy rd.

Duchouquette.

E. to W. from 2301 S. 2d to S. Broadway.

	Lft.	Rt.
S. Third	300	301
Bismarck	400	401
S. Broadway.		

Duncan av.

In western suburbs, from east of Vandeventer av. west of 400 King's Highway Boulevard, 2 blks. south of Laclede av.

	Lft.	Rt.
Lamotte av.	3950	....
Bartle av.	4100	....
Sarah	4100	4101
Boyle av.	4300	4301
Newstead av.	4400	4401
Taylor av.	4500	4501
Euclid av.	4900	4901
King's Highway Boulevard.		

Dunnica av.

E. to W. from 3839 S. Grand av. to 4166 Gravois av.

	Lft.	Rt.
Giles av.	3700	3701
Bamberger av.	3800	3801
Gustine av.	3900	3901
Alexander	4000	4001
Grand av.		

Eads av.

E. to W. from 1601 S. Jefferson av. to 1600 Theresa av.

	Lft.	Rt.
Texas av.	2632	....
Ohio av.	2700	2701
California av.	2800	2801
Nebraska av.	2900	2901
Pennsylv. av.	3000	3001
S. Compton av.	3200	3201
Louisiana av.	3400	3401
Theresa av.		

Eager rd.

In western suburbs, from 1701 Old Manchester rd. west to 1700 King's Highway Boulevard, 1 block northwest of Shaw's Botanical Garden.

E. Iowa av.

From N. Gasconade south to S. Gasconade, eastern boundary of Laclede Park.

E. Michigan av.

From N. Dakota south to S. Dakota, eastern boundary of Carondelet Park.

Easton av.

E. to W. from 2801 Franklin av. northwest to western city limits.

	Lft.	Rt.
Glasgow av.	....	2901
Ewing av.	2900	....
Garison av. / Junc. Gamble	3000	3001
Cardinal av.	3100	....
Webster av. / Junc. Dickson	....	3101
Compton av.	3200	....
Thomas	....	3201
Leonard	3300	....
Sheridan av.	....	3301
Page Boulevard	3400	....
Francis	....	3501
Evans av.	....	....
N. Grand av.	3600	3601
Cozens av.	....	....
Spring av.	3700	3701
Prairie av.	3800	3801
Vandeventer av.	3900	3901
Warne av.	....	4001
Sarah	4100	4101
Belle Glade av.	....	4135
Whittier	....	4201
Goode av.	....	4201A
Pendleton av.	4300	4301
Newstead av.	4400	4401
Taylor av.	4500	4501
Deer	4556	4543
Hill's Terrace	4584	....

HOLBORN'S STUDIO IS CLOSED ON SUNDAYS.
720 Olive Street.

Easton av., cont'd

Cora av.	....	4601
Marcus av.	4700	4701
Walton av.	4800	....
Bayard av.	4844	....
Euclid av.	4900	4901
Aubert av.	4944	....
King's Highway Boulevard	5000	5001
Academy av.	5100	....
Union boul.	5300	5301
Arlington av.	5400	5401
Stewart pl.	5432	....
Semple av.	....	5443
Belt av.	5500	5501
Burd av.	....	5551
Clara av.	5600	5601
Goodfellow av.	5800	5801
Hamilton av.	5900	....
Hodiamont av.	6100	....

City limits.

E. Railroad av.

N. to S. from Calvary av. to N. Broadway.

East rd.

In western suburbs, N. to S. from 5100 Berthold av. to 5101 Manchester av. 1 block west of King's Highway Boulevard.

	Lft.	*Rt.*
Wise av.	....	1201
Manchester av.		

Ecoff av.

N. to S. from 6800 Manchester av. south to 6801 Old Manchester rd.

	Lft.	*Rt.*
Balson av.	....	2401
Bleeck av.	....	2501
Magnolia av.	....	2601
Old Manchester rd.		

Edmund av.

In western suburbs, from 4300*A* Clayton av. south, 3 blocks west of Sarah.

Edwards.

In southwestern suburbs, N. to S. from 5300 Northrup av. to 5301 Old Manchester rd., 4 blocks west of King's Highway Boulevard.

	Lft.	*Rt*
Pattison av.	1800	1801
Shaw av.	1900	1901
Daggett av.	2000	2001
Wilson av.	2100	2101
Bischoff av.	2200	2201
Elizabeth av.	2300	2301
Old Manchester rd.		

Eichelberger.

In S. St. Louis, E. to W. from Mississippi River to River des Peres.

West of Broadway:

	Lft.	*Rt.*
S. Broadway	100	101
Pennsylvania av.	200	201
Minnesota av.	300	301
Michigan av.	400	401
Compton av.	436	437
Virginia av.	500	501
S. Sixth	600	601
S. Seventh	700	701
S. Eighth	800	801
S. Ninth	900	901
S. Tenth	1000	1001
S. Eleventh	1100	1101
S. Grand av.	3600	3601
S. Thirteenth	....	3637
S. Fourteenth	....	3701
S. Fifteenth	....	3737
S. Sixteenth	....	3801
A st	....	3901
B st	....	4101
Morgan F'd rd.	....	....
Gravois av.	4400	4401
King's Highw'y	4900	4901
River des Peres.		

East of Broadway:

	Lft.	*Rt.*
S. Broadway	101	100
Mississippi River.		

Eighteenth, North.

S. to N. from 1801 Market to 1800 North Market.

	Lft.	*Rt.*
Chestnut	101	100
Pine	201	200
Olive	301	300
Locust	401	400
St. Charles	501	500
Washington av.	601	600
Lucas av.	701	700
Morgan	801	800
Franklin av.	901	900
Wash	1001	1000
Carr	1101	1100
Biddle	1201	1200
Division	1223	1222
O'Fallon	1301	1300
Cass av.	1501	1500
Mullanphy	1601	1600
Madison	1801	1800
Monroe	....	2300
North Market.		

Eighteenth, South.

From 1800 Market to 3539 S. Broadway, and from Osceola to Neosho.

	Lft.	*Rt.*
Walnut	100	101
Clark av.	300	301
Spruce	...	329
Poplar	500	401
Randolph	...	501
Austin	700	..
Gratiot	800	801
Singleton	822	...
Papin	900	901
Chouteau av.	1000	1001
LaSalle	....	1101
Hickory	1200	1201
Rutger	....	1301
Park av.	1400	1401
McNulty	....	1425
Carroll	1600	....
Kennett pl.	....	1601
Lafayette av.	1700	1701
Schild av.	....	1801
Geyer av.	1900	1901
Allen av.	2000	2001
Russell av.	....	2101
Gravois av.	2100	2152
Ann av.	2200	2201
Shenandoah av.	2300	2301
Lami	2330	2401
Barton	2400	....
Victor	2500	2501
Sidney	2600	2601
Lynch	2800	2801
Pestalozzi	2900	2901
Crittenden	3000	3001
Utah	3300	3301
Cheroken	3400	5401
Banks	....	3501
S. Broadway.		3539
Osceola	4400	4401
Neosho.		

Eighth, North.

S. to N. from 801 Market to 800 Mound.

	Lft.	*Rt.*
Chestnut	101	100
Pine	201	200
Olive	301	300
Locust	401	400
St. Charles	501	500
Washington av.	601	600
Lucas av.	701	700
Morgan	801	800
Franklin av.	901	900
Wash	1001	1000
Carr	1101	1100
Biddle	1201	1200
O'Fallon	1301	1300
Cass av.	1501	1500
Mullanphy	1601	1600

Eighth N., cont'd.

Howard	1701	1700
Mound.		

Eighth, South.

N. to S. from 800 Market to 801 Ann av., and from 4501 Virginia av. to Ivory av.

	Lft.	*Rt.*
Walnut	100	101
Clark av.	300	301
Spruce	400	401
Popular	...	...
Cerre	700	701
Gratiot	800	801
Chouteau av.	1000	1001
Hickory	1200	1201
Rutger	1300	1301
Park av.	1400	1401
Barry	1500	1501
Marion	1530	1531
Carroll	1600	1601
Julia	1614	1615
Soulard	1700	1701
Lafayette av.	1800	1801
Geyer av.	1900	1901
Allen av.	2000	2001
Russell av.	2100	2101
Ann av.	....	....
Virginia av.	4500	4501
Neosho	....	....
Itaska	4700	4701
Delor	5000	5001
Walsh	5200	5201
Eichelberger	5300	5301
Eiler	5500	5501
Bates	5600	5601
Wilmington rd.	....	....
Fillmore	6100	6101
Bowen	6200	6201
Iron	6300	6301
Kansas	6400	6401
Malt	6600	6601
Haven	6700	6701
Loughborough av.	6900	6901
Blow	7100	7101
Robert av.	7300	7301
Koeln av.	7500	7501
Steins	7600	7601
Schirmer	7700	7701
Courtois	7800	7801
Primm	7900	7901
Tesson	8000	8001
Poepping	8100	8101
Davis	8200	8201
Ivory av.		

Eiler.

E. to W. from Mississippi River to Virginia av. and from S. 7th to S. 16th.

West of Broadway:

	Lft.	*Rt.*
S. Broadway	100	101
Pennsylvania av.	200	201
Minnesota av.	300	301
Michigan av.	400	401
Compton av.	436	437
Virginia av.	...	...
S. Seventh	700	701
S. Grand av.	3600	3601
S. Sixteenth.		

East of Broadway:

	Lft.	*Rt.*
S. Broadway	100	101
Mississippi River.		

Eitman av.

E. to W. bet. Sulphur av. and Simpson av., 1 block north of Columbia av.

Eleventh, North.

S. to N. from 1101 Market to Gano av.

	Lft.	*Rt.*
Chestnut	101	100
Pine	201	200
Olive	301	300
Locust	401	400
St. Charles	501	500
Washington av.	601	600
Lucas av.	701	700
Morgan	801	800
Franklin av.	901	900
Wash	1001	1000
Carr	1101	1100
Biddle	1201	1200
O Fallon	1301	1300
Cass av.	1501	1500
Mullanphy	1601	1600
Howard	1701	1700
Brooklyn	1901	1900
Tyler	1931	1932
Chambers	2001	2000
Madison	2101	2100
Clinton pl.	....	....
Clinton	2201	2200
Monroe	2301	2300
Jackson pl.	....	....
North Market	2401	2400
Benton	2501	2500
Marion pl.	....	....
Warren	2601	2600
Montgomery	2701	2700
St. Louis av.	2801	2800
Hebert	2901	2900
Palm	3001	3000
Branch	3101	3100
Dock	....	3154
N. Thirteenth	3201	3200
Buchanan	3301	3300
Angelrodt	3401	3400
Destrehan	3501	3500
Mallinckrodt	3601	3600
Salisbury	3701	3700
Farrar	3801	....
Bremen av.	3901	3900
North Park pl.	3935	....
Newhouse av.	4001	...
Angelica	4101	4100
Penrose	4201	4200
Ferry	4301	....
Bellefo'taine rd.	....	4400
Bissell	4501	4500
E. Grand av.	4601	4600
Gano av.		

Eleventh, South.

N. to S. from 1100 Market to 1101 Arsenal, and from 3536 Osceola to 1101 Kansas.

	Lft.	*Rt.*
Walnut	100	101
Clark av.	300	301
Spruce	400	401
Poplar	...	...
Cerre	700	701
Gratiot	800	801
Papin	900	...
Chouteau av.	1000	1001
Hickory	1200	1201
Morrison av.	1300	1301
Rutger	1328	1329
Park av.	1400	1401
Marion	1500	....
Carroll	1600	1601
Julia	1614	....
Soulard	1700	1701
Lafayette av.	1800	1801
Emmet	1840	1839
Calhoun	....	1873
Geyer av.	1900	1901
Allen av.	2000	2001
Russell av.	2100	2101
Ann av.	2200	2201
Shenandoah av.	2300	2301
Lami	2330	2331
Barton	2400	2401
Victor	2500	2501
Sidney	2600	2601
McGirk	2701	...
Lynch	2800	2801
Pestalozzi	....	....
Arsenal	....	....
Osceola	4400	4401
Neosho	4552	4551
Itaska	4700	4701
Delor	5000	5001
Walsh	5200	5201
Eichelberger	....	....
Eiler	5500	5501
Bates	5600	5601
Wilmington rd.	6000	6001
Fillmore	6100	6101
Iron	6300	6301
Kansas.		

Every PHOTO turned out of HOLBORN'S NEW STUDIO Is a WORK of ART. 720 OLIVE ST.

Elizabeth av.

In southwestern suburbs, from 2301 Cooper west to Clifton av., 1 block north of Old Manchester rd.

	Lft.	Rt.
Edwards	5300	5301
Macklind av.	....	....
January av.	5700	5701
Woods	5900	5901
Bowman av.	6200	6201
Clifton av.		

Ella av.

In northwestern suburbs, from 1401 Hodiamont av. west beyond new city limits, 3 blocks south of Easton av.

Ellendale av.

N. to S. from 7100 Old Manchester rd. south to 7101 Rosalie, 2 blocks east of city limits.

	Lft.	Rt.
Marie	....	2901
Emilie	....	3001
Rosalie.		

Elliot av.

S. to N. from 2700 Franklin av. to 2701 Hebert.

	Lft.	Rt.
Wash	1001	1000
Mills	1021	1020
Stoddard	1101	1100
Gamble	1201	1200
Dayton	1231	1230
Dickson	1301	1300
Thomas	1327	1326
Sheridan av.	1401	1400
Cass av.	1501	1500
Howard	1601	1600
Madison	1701	1700
North Market	2401	2400
Benton	2501	2500
Montgomery	2701	2700
St. Louis av.	2801	2800
University	2901	2900
Sullivan av.	3101	3100
Hebert.		

Ellwood.

In S. St. Louis, E. to W. from Mississippi River to 5900 Michigan av.

	Lft.	Rt.
S. Broadway	100	101
Pennsylvania av.	200	201
Minnesota av.	300	301
Michigan av.		

East of Broadway:

	Lft.	Rt.
S. Broadway	100	101
Mississippi River.		

Elm.

E. to W. from 201 S. Wharf to 200 S. 7th.

	Lft.	Rt.
S. Commercial	...	...
S. First	100	101
S. Second	200	201
S. Third	300	301
S. Fourth	400	401
S. Broadway	500	501
S. Sixth	600	601
S. Seventh.		

Elmbank av.

E. to W. from Newstead av. to Taylor av., 1 block S. of Ashland av.

Emerson av.

E. to W. in northwestern suburb "Elmwood Park," 3 blocks southwest of Florissant av.

Emilie.

E. to W. from 3001 Ellendale av. west to Missouri Pacific R. R., 2 blocks south of Old Manchester rd.

	Lft.	Rt.
Fern	7200	...
Missouri Pacific R. R.		

Emily.

From 2101 Grand av. north to 2100 Warne av.

	Lft.	Rt.
Obear av.	4701	4700
John av.	4801	4800
Gano av.	4901	4900
Prairie av.	5001	5000
DeSoto av.	5101	5100
Linton av.	5201	5200
College av.	5301	5300
Warne av.		

Emma av.

E. to W. from Mimika av. west to city limits, 3 blocks south of Florissant av.

Goodfellow av.	....	....
City limits.		

Emmet.

E. to W. from 1835 S. 9th to 1834 Linn.

	Lft.	Rt.
S. Tenth	1000	1001
Menard	1026	1027
S. Eleventh	1100	1101
S. Twelfth	1200	1201
S. Thirteenth	1300	1301
S. Fourteenth		

Espenschied.

In S. St. Louis, E. to W. from Mississippi River to 8500 Virginia av.

West of Broadway:

	Lft.	Rt.
S. Broadway	100	101
Pennsylvania av.	200	201
Minnesota av.	300	301
Michigan av.	400	401
Virginia av.		

East of Broadway:

	Lft.	Rt.
Vulcan	301	300
Reilly av.	401	400
Polk	501	500
Van Buren	601	600
Mississippi River.		

Esplanade.

E. to W. from River des Peres to Tennyson Square, in southwestern suburb "Greenwood."

Esther av.

In southwestern suburbs east of Clifton Heights from Elizabeth av. to Simpson av.

Etzel av.

In northwestern suburbs, from 5500 Page Boulevard to western city limits.

	Lft.	Rt.
Clara av.	5600	5601
Goodfellow av.	5800	5823
Hamilton av.	5900	5901
Hodiamont av.	6100	6101
City limits.		

Euclid av.

N. to S. from Ashland av. to Forest Park, 1 block east of King's Highway Boulevard.

South of Laclede av.:

	Lft.	Rt.
Forest Park Boul.	200	201
Barnes av.	...	301
Duncan av.	300	401

Euclid av., cont'd.

Scott av.	600	601
Kings Highway Boulevard.		
North of Laclede av.:	*Lft.*	*Rt.*
West Pine Boul.	101	100
Lindell Boul.	200	201
Maryland av.	301	300
Berlin av.	301*A*	300*A*
McPherson av.	401	400
Westminster pl.	...	500
Wash'ton boul.	601	600
Delmar Boul.	701	700
Fountain av.	1101	1100
Knight	1237	....
Page Boul.	1301	1300
Easton av.	1501	1500
Theodosia av.	1601	1600
Cote Brilliante av.	....	1700
St. Louis av.	2901	....
Ashland av.		

Euclid av.

In southwestern suburbs. Now Tholozan av.

Endora av,

Now Gustine av.

Eugene av.

In southwest Carondelet, from 3700 Loughborough av. to 3701 Upton, 1 block west of Grand av.

French av.	7000	....
Blow	7100	7101
Roswell av.	7200	7201
Robert av.	7300	7301
Upton.		

Eugenia.

E. to W. from 201 S. 18th to 228 Leffingwell av.

	Lft.	*Rt.*
S. Twentieth	2000	2001
Tom	2014	....
S. Twenty-first	2100	2101
S. Twenty-sec.	2200	2201
S. Twenty third	2300	2301
S. Jefferson av.	....	....
S. Beaumont	2700	2701
S. Leffingwell av.		

Evans av.

E. to W. from 1451 Francis to 1400 Marcus av.

	Lft.	*Rt.*
N. Grand av.	3600	3601
Spring av.	3700	3701
Prairie av.	3800	3801
Vandeventer av.	3900	3901
Sarah	4100	4101
Whittier	4200	....
Pendleton av.	4300	4301
Newstead av.	4400	4401
Taylor av.	4500	4501
Deer	....	4555
Marcus av.		

Eveline.

E. to W. from Sulphur av. to Knox av., 2 blocks north of Wilson av.

Ewing av., North.

S. to N. from 2901 Manchester av. to 2900 Easton av.

	Lft.	*Rt.*
Laclede av.	1	0
Chestnut	101	102
Pine	201	200
Olive	301	300
Locust	501	500
Washington av.	601	600
Lucas av.	701	700
Morgan	801	800
Franklin av.	901	900
Bell av.	917	...
Easton av.		

Ewing av., South.

N. to S. from 2900 Manchester av. to 2901 Park av

	Lft.	*Rt.*
Walnut	200	...
Clark av.	300	301
Adams	400	..
Bernard	500	...
Scott av.	600	...
Atlantic	...	701
Gratiot	800	801
Papin	900	901
Chouteau av.	1000	1001
LaSalle	1100	1101
Hickory	1200	1201
Rutger	1300	1301
Caroline	1400	1401
Park av.		

Fair av.

In northwestern suburbs, from 4151 Labadie av. to 5501 Rosalie, 8 blocks west of Grand av.

	Lft.	*Rt.*
Ashland av.	....	....
Natural Bridge rd.	3701	....
Sacramento av.	3801	....
San Francisco av.	3901	....
Margaretta av.	4001	....
Lee av.	4151	4150
Penrose	4201	4200
Green Lea pl.	4239	4238
Carter av.	....	....
Rosalie	2301	2300

Fair av.

Also from Hall to 5500 N. Broadway, and from 5501 Algernon to 5500 Rosalie, 1 block north of Adelaide av.

	Lft.	*Rt.*
Wabash Ry.	400	401
Bulwer av.	600	601
N. Broadway	....	....
Algernon	2000	2001
Grant	2100	2101
Florissant	2200	2201
Rosalie.		

Fairfax av.

In western suburbs, E. to W. from 1035 Vandeventer av. to 1038 Taylor av., 1 block south of Finney av.

	Lft.	*Rt.*
Sarah	4100	4101
Whittier	4200	4201
Pendleton av.	4300	4301
Newstead av.	4400	4401
Taylor av.		

Fairview av.

E. to W. from 3443 S. Grand av. to 3442 Gustine av.

	Lft.	*Rt.*
Grace av.	3636	3637
Giles av.	3700	3701
Spring av.	3800	3801
Gustine av.		

Fall av.

N. to S. from 3651 North Market to 3650 St. Louis av., 1 block west of Grand av.

	Lft.	*Rt.*
Montgomery	2500	2501
St. Louis av.		

Famous av.

E. to W. from 2001 Knox av. to 6301 Wilson av., 1 blk. south of Manchester rd.

Fannie av.

E. to W. from River des Peres to Jefferson Barracks rd., 5 blocks south of Marceau, South Carondelet.

Holborn's Studio is Closed On Sundays. 720 OLIVE STREET.

Farlin av.

In northwestern suburbs, from 4100 Newstead av. east, 4 blocks north of Natural Bridge rd.

Farragut.

E. to W. from 4239 N. 14th to 4228 N. 20th.

	Lft.	Rt.
Blair av.	1500	1501
N. Nineteenth	1800	1801
N. Twentieth.		

Farrar.

E. to W. from 3801 N. Broadway to 2601 Palm.

	Lft.	Rt.
N. Ninth	....	....
N. Eleventh	1100	1101
N. Fourteenth	1400	1401
Blair av.	....	....
N. Twentieth	2000	2001
N. Twenty-first	2100	2101
Florissant av.	2134	2133
N. Twenty-sec.	....	2201
N. Twenty-third	...	2301
N. Twenty-fifth	2500	2501
Vest av.	2528	2529
Parnell	....	2557
Natural Bridge rd.	2560	2561
Palm.		

Fassen.

S. St. Louis, E. to W. from Mississippi River to Virginia av.

West of Broadway:

	Lft.	Rt.
S. Broadway	100	101
Pennsylvania av.	200	201
Minnesota av.	300	301
Michigan av.	400	401
Compton av.	436	437
Virginia av.		

East of Broadway:

	Lft.	Rt.
S. Broadway	101	100
Mississippi River.		

Fern.

N. to S. from 7200 Emilie to 7201 Rosalie, in Ellendale, 1 block east of Missouri Pacific R. R.

Ferry.

E. to W. from 4301 N. Wharf to 4300 Grove.

	Lft.	Rt.
Buschmann	2A	....
Street	2B	....
Street	2C	....
Street	2D	....
Hall	2E	...
Oak	....	33E
N. First	100	101
N. Second	200	201
N. Broadway	....	....
N. Eleventh	1100	1101
N. Fourteenth	1400	1401
Blair av.	1500	1501
N. Nineteenth	1900	1901
N. Twentieth	2000	2001
N. Twenty-first	2100	2101
Florissant av.	2134	2133
Grove.		

Field av.

N. to S. from 3800 Loughborough av. to River des Peres, 2 blocks west of Grand av., South Carondelet.

	Lft.	Rt.
Blow	7100	7101
Roswell av.	7200	....
Robert av.	7300	7301
River des Peres.		

Fifteenth, North.

S. to N. from 1501 Market to 1900 Wright.

	Lft.	Rt.
Chestnut	101	100
Pine	201	200
Olive	301	300
Locust	401	400
St. Charles	501	500
Washington av.	601	600
Lucas av.	701	700
Morgan	801	800
Franklin av.	901	900
Wash	....	....
Carr	1101	1100
Biddle	1201	1200
O'Fallon	1301	1300
Cass av.	1501	1500
Mullanphy	1601	1600
Chambers	2001	2000
Madison	....	2100
Clinton	2201	2200
Monroe	2301	2300
North Market	2401	2400
Benton	2501	2500
Warren	2601	2600
Montgomery	2701	2700
St. Louis av.	2801	2800
Wright.		

Fifteenth, South.

N. to S. from 1500 Market to 1501 Singleton, also from Osceola to Eichelberger.

	Lft.	Rt.
Walnut	....	101
Clark av.	300	301
Belmont	318	....
Spruce	400	401
Poplar	....	....
Randolph	600	601
Austin	....	701
Gratiot	800	801
Singleton	....	....
Osceola	4400	4401
Neosho	....	....
Itaska	....	....
Delor	....	....
Walsh	5200	5201
Eichelberger.		

Fillmore.

In S. St. Louis, E. to W. from Mississippi River to Grand av. West of Broadway:

	Lft.	Rt.
S. Broadway	100	101
Pennsylvania av.	200	201
Minnesota av.	300	301
Michigan av.	400	401
Compton av.	430	....
Virginia av.	500	....
S. Sixth	600	....
S. Seventh	700	....
S. Eighth	800	....
S. Ninth	900	....
S. Tenth	1000	....
S. Eleventh	1100	1101
S. Twelfth	1200	1201
S. Grand av.		

Finkman.

E. to W. from 6001 S. King's Highway, 1 block west.

Finney av.

E. to W. from 1101 N. Grand av. to 1100 Taylor av.

	Lft.	Rt.
St. Alphonsus	3628	....
Spring av.	....	3701
Krum av.	....	3801
Vandevent'r av.	3900	3901
Sarah	4100	4101
Whittier	4200	4201
Pendleton av.	4300	4301
Newstead av.	4400	4401
Taylor av.		

Burlington Route 4 Hours Saved to Denver and Colorado Points. Burlington Route

First, North.

S. to N. from 101 Market to E. Grand av.

	Lft.	Rt.
Chestnut	101	100
Pine	201	200
Olive	301	300
Locust	401	400
Vine	501	500
Washington av.	601	600
Lucas av.	701	700
Morgan	801	800
Franklin av.	901	900
Wash		1000
Carr	1101	1100
Biddle	1201	1200
Ashley	1233	1236
O'Fallon	1301	1300
Dickson	1401	1400
Smith	....	1428
Cass av.	1501	1500
Florida	1521	1520
Mullanphy	1601	1600
Howard	1701	1700
Mound	1727	1726
Brooklyn	1801	1800
LaBeaume	1901	1900
Tyler	1945	1944
Chambers	2001	2000
Madison	2101	2100
Clinton	2201	2200
Monroe	2301	....
North Market	2401	2400
Benton	2501	...
Warren	2601	2600
Montgomery	2701	2700
St. Louis av.	2801	2800
Wright	2901	2900
Palm	3001	3000
Branch	3101	3100
Dock	3201	3200
Buchanan	3301	3300
Angelrodt	3401	3400
Destrehan	3501	3500
Mallinckrodt	3601	3600
Salisbury	3701	3700
Bremen av.	3901	3900
Angelica	4101	4100
Penrose	4201	4200
Ferry	....	4300
Cornelia	....	4400
Douglass	4501	4500
May	4555	4556

E. Grand av.

First, South.

N. to S. from 100 Market to Dorcas, and from Guthrie to Marine av.

	Lft.	Rt.
Walnut	100	101
Elm	200	201
Clark av.	300	301
Spruce	400	401
Valentine	500	501
Poplar	600	601
Plum	700	701
Cedar	744	743
Gratiot	800	801
Lombard	900	901
Chouteau av.	1000	1001
LaSalle	1100	1101
Convent	1200	1201
Rutger	1300	1301
Park av.	....	1401
Miller	1432	1431
Barry	1500	1501
Marion	....	1531
Carroll	1600	1601
Soulard	1700	1701
Lafayette av.	1800	1801
Lesperance	2000	2001
Russell av.	2100	2101
N. Trudeau	2200	2201
S. Trudeau	2200	2201
Barton	2400	2401
Victor	2500	2501
Sidney	2600	2601
St. George	2700	2701
Louisa	2736	2737
Lynch	2800	2801
Dorcas	2900	2901
Guthrie	3700	3701
Chippewa	....	3800
Cahokia	3832	3833
Osage	4000	4001
Gasconade	4100	4101

Marine av.

Flad av.

E. to W. from 2201 S. Grand av. to 2200 Tower Grove av.

	Lft.	Rt.
Spring av.	3800	3801
Vandeventer av.	3900	3901
Lawrence	4000	4001
Thurman boul.	4100	4101
Klemm	4200	4201

Tower Grove av.

Flora av.

E. to W. from 2145 S. Grand av. to 2144 Tower Grove av.

	Lft.	Rt.
Spring av.	3800	3801
Vandeventer av.	3900	3901
Lawrence	4000	4001
Thurman boul.	4100	4101
Klemm	4200	4201

Tower Grove av.

Florence av.

Now Belt av.

Florida.

E. to W. from 1559 N. Wharf to 1520 N. Broadway.

	Lft.	Rt.
Lewis	10	...
N. First	100	101
N. Second	200	201
Collins	230	..

N. Broadway.

Florissant av.

Western boundary of O'Fallon Park, from 2127 Hebert to northern city limits.

	Lft.	Rt.
Palm	2301	2300
Branch	....	3400
Destrehan	....	3500
Mallinckrodt	3601	3600
Salisbury	3701	3700
Benjamin	3751	....
Farrar	3801	3800
Bremen	3901	3900
Newhouse av.	4001	....
Angelica	4101	4100
Penrose	....	4200
Glasgow av.	4251	....
Ferry	....	4300
Grove	4301	...
Pleasant	4401	....
Bissell	....	4500
Peck	4501	....
Grand av.	4601	4600
Obear av.	4701	4700
John av.	4801	4800
Gano av.	4901	4900
Prairie av.	5001	5000
DeSoto av.	5101	5100
Linton av.	5201	5200
College av.	5301	5300
Warne av.	5331	5330
Mary av.	5339	....
Alice av.	5371	5372
Adelaide av.	5401	5400
Fair av.	5501	5500
Harris av.	5601	....
Red Bud av.	5700	....
Athlone av.	5801	...
Holly av.	5901	....
Clarence av.	6001	....
Pope av.	6101	....
Carrie av.	6201	....
Bircher	6401	6300
Morin av.	....	6400
Marcus av.	6701	....
Snead av.	6901	....
King's Highway boul.	7001	....
Calvary av.	7501	....
Emerson av.	7701	....
Trush av.	7901	....

HOLBORN'S NEW PERMANEO PHOTOS are SUPERIOR to any OTHERS.
H. HOLBORN, 720 OLIVE STREET.

Florissant av. con.

Tracy rd.	8201	8200
City limits.		

Folsom av.

E. to W. from Grand av. to Tower Grove av., 1 block south of Park av.

	Lft.	*Rt.*
Grand av.	3600	3601
Spring av.	3800	3801
Vandeventer av.	3900	3901
Lawrence	4000	4001
Thurman boul.	4100	4101
Klemm	4200	4201
Tower Grove av.		

Fordey.

In northern suburbs, from 501 Thatcher av. to 500 Antelope, 2 blocks east of N. Broadway.

Forest av.

In western suburbs, from 5501 DeGiverville av. north to 5500 Kingsbury Boulevard, 1 block west of Union av.

Now Belt av.

Forest av.

From 6900 Glades av. to 6901 Manchester av.

Glades av.	....	....
Garner av.	2100	2101
Waldemar av.	2140	....
Bruno	....	2200
Manchester av.		

Forest Park Boulevard.

In western suburbs, from 201 Grand av. west to 200 King's Highway Boulevard, 3 blocks south of Lindell Boulevard.

	Lft.	*Rt.*
Prospect av.	3654	....
Spring av.	3700	3701
Vandeventer av.	3900	3901
Sarah	4100	4101
Boyle av.	4300	4301
Newstead av.	4400	4401
Taylor av.	4500	4501
Euclid av.	4900	4901
King's Highway boul.		

Forster al.

N. to S. from 551 Biddle to 550 O'Fallon, in city block 556.

Fountain av.

E. to W. from 1101 Walton av. west to 1100 King's Highway Boulevard.

	Lft.	*Rt.*
Bayard av.	4842	4843
Euclid av.	4900	4901
Aubert av.	4942	4943
King's Highway boul.		

Fourteenth, North.

S. to N. from 1401 Market to 1400 Bissell.

	Lft.	*Rt.*
Chestnut	101	100
Pine	201	200
Olive	301	...
Locust	401	...
St. Charles	501	500
Washington av.	...	...
Lucas av.	701	700
Morgan	801	800
Gay	...	816
Franklin av.	901	900
Wash	1001	1000
Carr	1101	1100
Biddle	1201	1200
O'Fallon	1301	1300
Cass av.	1501	1500
Mullanphy	1601	1600
Howard	1701	1700
Chambers	2001	2000
Madison	2101	2100
Clinton	2201	2200
Monroe	2301	2300
North Market	2401	2400
Benton	2501	2500
Warren	2601	2600
Montgomery	2701	2700
St. Louis av.	2801	2800
Wright	2901	2900
Sullivan av.	2931	2930
Hebert	3001	3000
Palm	3101	3100
Branch	3137	3136
Buchanan	3301	3300
Angelrodt	3401	3400
Destrehan	3501	3500
Mallinckrodt	3601	3600
Salisbury	3701	3700
Farrar	3801	3800
Bremen av.	....	....
Penrose	4201	4200
Farragut	4229	....
Ferry	4301	4300
Bissell.		

Fourteenth, South.

N. to S. from 1400 Market to 1401 Chouteau av., from 1352 Hickory to 1315 Geyer av. and from Osage to Eichelberger.

	Lft.	*Rt.*
Clark av.	300	301
Belmont	...	319
Spruce	400	401
Poplar	500	501
Ridgley	...	529
Randolph	600	601
Austin	700	701
Gratiot	800	801
Singleton	...	823
Papin	900	901
Chouteau av.	...	...
Park av.	1400	1401
Carroll	1600	1601
St. Ange	....	....
Soulard	1700	....
Lafayette av.	1800	1701
Picker	....	1801
Emmet	1834	....
Calhoun	1866	....
Geyer av.	....	....
Osceola	4400	4401
Neosho	....	....
Itaska	....	....
Delor	....	....
Walsh	5200	5201
Eichelberger.		

Fourth, North.

S. to N. from 401 Market to 400 Wash.

	Lft.	*Rt.*
Chestnut	101	100
Pine	201	200
Olive	301	300
Locust	401	400
Vine	...	430
St. Charles	501	500
Washington av.	601	600
Lucas av.	701	700
Morgan	801	800
Franklin av.	901	900
Wash.		

Fourth, South.

N. to S. from 400 Market to Convent.

	Lft.	*Rt.*
Walnut	100	101
Elm	200	201
Clark av.	300	301
Spruce	400	401
Valentine	500	...
Poplar	600	601
Plum	700	...
Cerre	...	701
Cedar	738	...
Gratiot	800	801
Lombard	900	901
Chouteau av.	1000	1001
Convent.		

Francis.

From 3501 Easton av. to 3500 Cass av.

	Lft.	Rt.
Brantner pl.	....	1412
Evans av.	1425	....
Clifton pl.	....	1436
Cozens av.	1453	....
Cass av.		

Franklin av.

E. to W. from 901 N. Wharf to 900 N. Grand

	Lft.	Rt.
N. Commercial	..	12
N. First	100	101
Waddingham	...	119
N. Second	200	201
Collins	...	219
N. Third	300	301
N. Fourth	400	401
N. Broadway	500	501
N. Sixth	600	601
N. Seventh	700	701
N. Eighth	800	801
N. Ninth	900	901
N. Tenth	1000	1001
N. Eleventh	1100	1101
N. Twelfth	1200	1201
High	1230	1231
N. Thirteenth	1300	1301
N. Fourteenth	1400	1401
N. Fifteenth	1500	1501
N. Sixteenth	1600	1601
N. Seventeenth	1700	1701
N. Eighteenth	1800	1801
N. Nineteenth	1900	1901
N. Twentieth	2000	2001
N. Twenty-first	2100	2101
N. Twenty-sec.	2200	2201
N. Twenty-third	2300	2301
N. Jefferson av.	2600	2601
Elliot av.	....	2701
Beaumont	2700	....
Leffingwell av. Junc. Easton av.	2800	2801
Ewing av.	2900	2901
Garrison av.	3000	3001
Cardinal av.	3100	3101
Compton av.	3200	3201
Leonard av.	3300	3301
Channing av.	3400	3401
Ware av.	3500	3501
Grand av.		

French av.

In southwest Carondelet. From 7001 Grand av., west to 7000 Eugene av., 1 block south of Carondelet Park.

Frisco av.

N. to S. from 6950 Scanlan av. south to McCausland av., 1 block east of McCausland av.

	Lft.	Rt.
Bradley av.	3254	....
Junc. with McCausland av.		

Frueh av.

E. to W. in Northwestern suburbs, about 900 feet north of Bircher, from Goodfellow av. west to city limits.

Fyler av.

In southwestern suburbs, from 3301 Morgan Ford rd., west to McCausland av., 3 blocks south of Arsenal.

	Lft.	Rt.
King's Highway	4900	4901
Sublette av.	5400	5401
Watson rd.	6500	6501
Ivanhoe av.	6700	6701
Jamieson av.	6900	6901
McCausland av.		

Gaine.

E. to W. An alley in city block 1400, bounded by Shenandoah av., Gravois av. and Indiana av.

Galle.

N. to S. from Emmet south to alley, half block west of Dolman st.

Gamble.

E. to W. from 1201 N. Jefferson av. to 1200 Garrison av.

	Lft.	Rt.
Elliot av.	2700	2701
Leffingwell av.	2800	2801
Glasgow av.	2900	2901
Garrison av.		

Gano av.

E. to W. from Mississippi River to 3801 Kossuth av., 2 blocks north of Grand av.

	Lft.	Rt.
Front	50	51
Powder	100	101
Whitman	138	139
Stockton	200	201
Heber	238	239
Hall	300	301
Benedict av.	342	339
N. Second	400	401
McKissock av.	500	501
Bulwer av.	600	601
N. Broadway	800	801
N. Eleventh	1100	....
Von Phul	1400	1401
Blair av.	1500	1501
N. Twentieth	2000	2001
Emily	2100	2101
Florissant av.	....	....
Carter av.	4300	4301
Penrose	4200	4201
Lee av.	....	....
Kossuth av.	4100	4101

Garden.

E. to W. from 3523 N. 19th to 3522 N. 20th.

Garesche boul.

E. to W. from Mimika av. west to city limits, 5 blocks south of Florissant av.

Goodfellow av. ... .
City limits.

Garfield av.

E. to W. from 1901 N. Grand av. to Cora av., and from 1951 Clara av. to city limits.

	Lft.	Rt.
Spring av.	3700	3701
Prairie av.	3800	3801
Vandeventer av.	3900	3901
Warne av.	4000	4001
Sarah	4100	4101
Whittier	4200	4201
Goode av.	4200*A*	4201*A*
Pendleton av.	4300	4301
Newstead av.	4400	4401
Taylor av.	4500	4501
Cora av.	....	....
Clara av.	5600	5601
Goodfellow av.	5800	5801
Hamilton av.	5900	5901
Hodiamont	6100	6101

Garner av.

E. to W. from 2101 Kraft west to 2100 Forest av.

	Lft.	Rt.
Prather av.	6800	6801
Forest av.		

HOLBORN'S NEW PERMANEO PHOTOS are SUPERIOR to any OTHERS.
H. HOLBORN, 720 OLIVE STREET.

Garnier.

N. to S. from 4250 Beck av. south to 4251 Chippewa, 1 block east of Morgan Ford rd.

Garrison av.

N. to S. from 2951 Manchester rd. to 3200 St. Louis av.

North of Laclede av:

	Lft.	*Rt.*
Chestnut	101	100
Pine	201	200
Olive	301	300
Locust	501	500
Washington av.	601	600
Lucas av.	701	700
Morgan	801	800
Franklin av.	901	900
Bell av.	1001	916
Easton av.	....	....
Gamble	1201	1200
Dayton	....	1230
Dickson	1301	1300
Thomas	1331	1330
Sheridan av.	1401	1400
Glasgow pl.	1439	....
Cass av.	1501	1500
Madison	1701	1700
Magazine	1801	1800
North Market	2401	2400
Laflin	2601	....
Montgomery	2701	2700
Coleman	....	....
St. Louis av.		

South of Laclede av:

	Lft.	*Rt.*
Garrison court	101	100
Manchester av.	201	200
Clark av.	300	301
Scott av.	....	601
Atlantic.		

Garrison court.

E. to W. from 51 Ewing av. to 52 Montrose av.

Gasconade.

E. to W. from Mississippi River to Grand av., 3 blocks south of Chippewa.

	Lft.	*Rt.*
S. First	100	101
Marine av.	....	....
Illinois av.	2100	2101
Missouri av.	2200	2201
S. Broadway	....	....
Ohio av.	2700	2701
E. Iowa av.	....	....
W. Iowa av.	2748	2749
California av.	2800	2801
Oregon av.	2830	2831
Nebraska av.	2900	2901
Pennsylva'ia av.	3000	3001
Minnesota av.	3100	3101
Michigan av.	3128	3129
Compton av.	3200	3201
Virginia av.	3300	3301
Louisiana av.	3400	3401
Grand av.		

Gass av.

In western suburbs, from 501 Euclid av. west to 500 Kings Highway Boulevard, 5 blocks south of Pine. Now Scott av.

Gay.

E. to W. from 815 N. 12th to 816 N. 14th.

	Lft.	*Rt.*
High	1230	1231
N. Thirteenth	1300	1301
N. Fourteenth		

Geraldine av.

In western suburbs, west of Hodiamont av. New Bertha av.

Geraldine av.

E. to W. from Florissant av to Bircher, 1 block north of Calvary av.

Geyer av.

E. to W. from 2001 Kosciusko to 1900 Louisiana av.

	Lft.	*Rt.*
DeKalb	100*B*	101*B*
S. Second	200	201
S. Third	300	301
S. Broadway	600	601
S. Seventh	700	701
S. Eighth	800	801
S. Ninth	900	901
S. Tenth	1000	1001
Menard	1026	1027
S. Eleventh	1100	1110
S. Twelfth	1200	1201
S. Thirteenth	1300	1301
S. Fourteenth	....	1313
Dolman	1700	....
S. Eighteenth	1800	1801
Mississippi av.	2000	2001
Missouri av.	2300	2301
S. Jefferson av.	2600	2601
Texas av.	....	2633
Ohio av.	2700	2701
Iowa av.		2733
California av.	2800	2801
Oregon av.	2830	2831
Nebraska av.	2900	2901
Pen'sylv'ia av.	....	3001
Minnesota av.	3100	....
Michigan av.	3152	....
Compton av.	3200	3201
Virginia av.	3300	3301
Louisiana av.		

Gibbons.

Parallel with and near Iron Mountain R. R. track, south of Neosho.

Gibson av.

E. to W. in western suburbs, from Kentucky av. to King's Highway Boulevard, 1 block south of Chouteau av.

Giles av.

N. to S. from 3700 Mc Donald av. to 3701 Keokuk, 2 blocks west o Grand av.

	Lft.	*Rt.*
Fairview av.	3442	3443
Potomac	....	....
Gravois av.	....	....
Tholozan av.	3646	3647
Winnebago	3700	3701
Phillips av.	....	3733
Spring av.	3800	3801
Dunnica av.	3838	3839
Keokuk.		

Gilmore av.

E. to W. from Florissant av. to Theodore av., in northwestern suburb, "Walnut Park."

Gimblin rd.

In northern suburbs, from Maline Creek to Hall's Ferry rd., 6 blocks north of Calvary av.

	Lft.	*Rt.*
Lowell	...	701
N. Broadway	800	801
Walter av.	834	....
Hall's Ferry rd.		

Glades av.

E. to W. from 2001 Kraft west to 2000 McCausland av.

	Lft.	*Rt.*
Prather av.	6800	6801
Forest av.	6900	6901
McCausland av.		

Glasgow av.

N. to S. from 2901 Easton av. north to 4251 Florissant av.

	Lft.	Rt.
Stoddard	....	1100
Gamble	1201	1200
Dayton	1231	1230
Dickson	1301	1300
Thomas	1331	1330
Sheridan av.	1401	1400
Cass av.	1501	1500
Howard	1601	1600
Madison	1701	1700
Magazine	1801	....
North Market	2401	2400
Benton	2501	2500
Montgomery	2701	2700
St. Louis av.	2801	2800
University	....	2836
Dodier	2901	2900
Sullivan av.	3101	3100
Hebert	3501	3500
Palm	3601	3600
Natural Bridge rd.	3701	3700
Harper	3801	...
Barrett	3901	....
Bailey av.	4001	....
N. Twenty-fifth	....	....
Kossuth av. / Junc. Ang'lica	4101	4100
Lee av.	4129	....
Penrose	4201	....
Florissant av.		

Glasgow pl.

E. to W. from 1439 Garrison av, to 1430 Webster av.

Goode av.

From 4201*A* Easton av. north to 4200*A* Kennerly av., 8 blocks west of N. Grand av.

	Lft.	Rt.
Lucky	....	1700
Cote Brilliante av.	....	1800
Garfield av.	1901	1900
North Market	2401	2400
St. Ferdinand av.	2501	2500
Cottage av.	2601	2600
Kennerly av.		

Goodfellow av.

In northwestern suburbs, from 5801 Delmar Boulevard north to Wabash Ry. 4 blocks west of Union Boulevard.

	Lft.	Rt.
VonVersen av.	745	744
Clemens av.	801	800
Cates av.	845	844
Cabanne av.	901	900
Vernon av.	...	928
Maple av.	1001	1000
Chamberlain av.	....	1036
Bartmer av.	1101	1100
Etzel av.	....	....
Plymouth av.	1201	1200
Julian av.	1201*A*	1200*A*
Page boul.	1301	1300
Minerva av.	1355	1354
Ridge av.	1401	1400
Wells av.	1451	1452
Easton av.	1501	1500
Theodosia av.	....	1600
Cote Brilliante av.	....	1900
Garfield av.	....	1950
North Market	....	2500
Natural Bridge rd.	3701	3700
Bircher.	4501	4500
Frueh av.	4701	4700
Windham av.	....	....
Jennings av.	5001	5000
Laura av.	5101	5100
Lalite av.	5201	5200
Gareschè Boul.	5301	5300
Lucille av.	5401	5400
Emma av.		
Florissant av.		
Wabash Ry.		

Grace av.

N. to S. from 3646 DeTonty south to 3645 Shaw av., and from 3636 McDonald av. to 3639 Gravois av.

	Lft.	Rt.
Fairview av.	3442	3433
Potomac	3500	3501
Gravois av.		

Graham.

N. to S. in western suburbs, 2 blks. south of Forest Park, and from 6300 Clayton av. south 2 blocks, 5 blocks west of Sublette av.

	Lft.	Rt.
Cheltenham av.	1300	1301

Grand av., East.

From 4601 N. Wharf southwest to Florissant av.

	Lft.	Rt.
Front	...	51
Powder	..	14
Whitman	...	1*B*
Stockton	...	1*C*
Heber	...	1*D*
Hall	...	1*E*
Maria	...	25*E*
Benedict av.	...	59*E*
N. First	100	....
McKissock av.	...	101
N. Second	200	....
Bulwer av.	...	201
N. B'way	800	801
N. Eleventh	1100	1101
Von Phul	....	1401
Blair av.	1500	1501
N. Nineteenth	1900	....
N. Twentieth	2000	2001
Emily	....	2101
Florissant av.		

Grand av., North.

S. to N. from 3601 Laclede av. north to Florissant av.

	Lft.	Rt.
Chestnut	...	100
Pine	...	200
West Pine boul.	201	...
Lindell av.	...	300
Lindell boul.	301	...
Olive	501	500
Washington av.	...	600
Washington boul.	601	
Lucas av.	...	700
Delmar boul.	701	...
Morgan	901	800
Franklin av.	...	900
Vandeventer pl.	939	...
Bell av.	1001	1000
Finney av.	1101	....
Cook av.	1201	1200
Page boul.	1301	1300
Easton av.	1401	1400
Evans av.	....	1400
Cozens av.	1427	1426
Cass av.	1501	1500
Lucky	1701	....
Cote Brilliante av.	1801	....
Garfield av.	1901	....
North Market	2401	2400
Cottage av.	2501	....
St. Louis av.	2801	2800
Montgomery	....	2518
Dodier	2901	2900
Sullivan av.	3101	3100
Hebert	3501	3500
Palm	3601	3600
Natural Bridge rd.	3701	3700
Harper	....	3800
Barrett	....	3900
Bailey av.	....	4000
Kossuth av.	4101	4100
Lee av.	4145	4125
Penrose	4201	4200
Carter av.	4301	4300
Florissant av.		

HOLBORN'S STUDIO IS CLOSED ON SUNDAYS.
720 OLIVE STREET.

Grand av., South.

N. to S. from 3600 Laclede av. to River des Peres.

	Lft.	Rt.
Forest Park boul.	....	201
Clark av.	300	301
Manchester av.	400	401
Bernard	500	501
Scott av.	600	601
Atlantic	700	701
Gratiot	800	801
Papin	900	901
Chouteau av.	1000	1001
LaSalle	1100	1101
Caroline	1400	....
Vista av.	....	1401
Hunt av.	....	1433
Park av.	1500	1501
Folsom av.	....	1529
Blaine av.	....	1601
McRee av.	....	1633
Lafayette av.	1700	....
DeTonty	....	1727
Shaw av.	....	1901
Castleman av.	....	2001
Russell av.	2100	2101
Flora av.	....	2145
Longfellow boul	2200	
Flad av.	....	2201
Cleveland av.	....	2233
Shenandoah av.	2300	2301
Tyler av.	....	2333
Sidney	....	....
Magnolia av.	....	2701
Magnolia av.	2800	....
Halliday av.	....	....
Pestalozzi	2900	....
Crittenden	3000	....
Arsenal	3100	3101
Hartford	3132	3137
Juniata	3100A	3101A
Connecticut	3132A	3133A
Wyoming	3200	3201
Humphrey	3232	3233
Utah	3300	3301
McKean av.	3332	....
McDonald av.	....	3401
Cherokee	3400	....
Fairview av.	....	3443
Potomac	3500	3501
Gravois av.	....	3601
Miami	3600	....
Tholozan av.	....	3647
Winnebago	3700	3701
Chippewa	3800	3801
Dunnica av.	....	3839
Keokuk	3900	3901
Rebecca	....	3937
Alberta	3932	....
Osage	4000	....
Meramec	4200	4201
Bingham av.	....	4301
Osceola	4400	4401
Neosho	4600	4601
Itaska	4700	4701
Delor	5000	5001
Walsh	5200	5201
Eichelberger	5400	5401
Eiler	5500	5501
Bates	5600	5601
Wilmington rd.	6000	6001
Filmore	6100	....
Iron	6300	6301
Kansas	....	....
Loughborough av.	6900	6901
French av.	....	7001
Blow	7100	7101
Roswell av.	....	7201
Robert av.	7300	7301
Upton	....	7401
Koeln av.	7500	7501
Louis	....	7601
Steins	7600	....
Schirmer	7700	....
Poepping	8100	....
River des Peres.		

Grant.

Prom 2131 Warne av. northwest to O'Falion Park, 1 block east of Florissant av.

	Lft.	Rt.
Alice av.	5357	5356
Adelaide av.	5401	5400
Fair av.	5501	5500
Harris av. (O'Fallon Park.)		

Granville pl.

N. to S. between Minerva av. and Wells av. and Belt av. and Burd av.

Gratiot.

E. to W. from 801 S. Wharf to Boyle av.

	Lft.	Rt.
S. First	100	101
S. Second	200	201
S. Third	300	301
S. Fourth	400	401
S. Broadway	500	501
S. Sixth	600	601
S. Seventh	700	701
S. Eighth	800	801
S. Ninth	900	901
S. Tenth	1000	1001
S. Eleventh	1100	1101
S. Twelfth	1200	1201
S. Thirteenth	1300	....
S. Fourteenth	1400	1401
S. Fifteenth	1500	1501
S. Seventeenth	1700	1701
S. Eighteenth	1800	1801
S. Nineteenth	....	1901
Rice	....	2001
S. Twenty-first	2100	2101
S. Twenty-sec.	2200	2201
S. Twenty-third	2300	2301
S. Jefferson av. (Bridge)	2600	2601
W. Jefferson av.	2700	2701
Ewing av.	2900	2901
Montrose av.	3000	3001
Cardinal av.	3100	3101
Compton av.	....	....
Dennis	3300	3301
Ranken av.	....	....
Theresa av.	3500	3501
Grand av.	3600	3601
Prospect av.	....	....
Spring av	3700	3701
Tiffany	3800	....
Manchester av.	3956	3955
Hawk av.	4000	4001
Sarah av.	4100	4101
Boyle av.		

Grattan.

N. to S. from 1700 Chouteau av. to 1601 Lafayette av.

	Lft.	Rt.
LaSalle	1100	....
Hickory	1200	1201
Park av.	1400	1401
Carroll	1600	1601
Lafayette av.		

Gravois av.

E. to W. from 1752 Russell av. to western city limits.

	Lft.	Rt.
Eighteenth	1800	1801
Ann av.	....	1901
Lemp av.	1900	1901
Mississippi av.	....	1951
Shenandoah av.	2000	....
Salena	....	2001
McNair av.	2100	2101
Devolsey	2200	2201
Victor	2300	2301
Sidney	....	....
S. Jefferson av.	2600	2601
Texas av.	2632	2633
Ohio av.	2700	2701
Lynch	2750	2751
Magnolia av.	....	2737
California av.	2800	2801
Pestalozzi	2820	2831
Oregon av.	2842	2841
Nebraska av.	2900	2901
Arsenal Junc. Pennsylvania av.	3000	3001
Minnesota av.	....	3101
Juniata	3100	3123
Michigan av.	3128	3157

Gravois av., cont'd.

Wyoming / Compton av.	3200	3201
Utah	....	....
Louisiana av.	3300	3301
McKean av.	....	3329
Cherokee	3400	3401
Arkansas av.	....	....
Potomac	3500	3501
Grand av.	3600	3601
Grace av.	....	3629
Spring av.	....	3739
Bamberger av.	....	3801
Tholozan av.	....	3901
Winnebago	....	4001
Phillips	....	4051
Chippewa	4100	4101
Dunnica av.	4166	....
Meramec	4200	4201
Bingham av.	4300	....
Osceola	....	4401
Neosho	4600	....
Itaska	4700	....
Delor	5000	....
Morgan Ford rd.	5000	5001
Eichelberger	....	5401
Bates	5600	....
Kansas	6400	....
King's Highway	....	6801
Loughborough av.	6900	....
River des Peres	7400	7401
City limits.		

Green Lea pl.

E. to W. from 4239 Warne av. west to 4240 Harris av., 1 block north of Penrose.

	Lft.	Rt.
Clay av.	4100	4101
Fair av.	4100A	4101A
Harris av.		

Greenwood.

From 115 Warren north to 126 St. Louis av.

	Lft.	Rt.
Montgomery	2701	2700
St Louis av.		

Greer av.

E. to W. bet. Newstead av. and Euclid av., 1 block north of Labadie av.

Grove.

N. to S. from 3001 Bailey av. to 4301 Florissant av.

	Lft.	Rt.
Kossuth av.	4101	4100
Lee av.	4127	4126
Penrose	4201	4200
Florissant av.		

Gustine av.

From 3900 Arsenal to 3901 Tholozan av., 5 blocks west of Grand av. and from 3800 Chippewa

	Lft.	Rt.
Hartford	3136	....
Juniata	3100A	....
Connecticut	3132A	....
Wyoming	3200	....
Humphrey	3232	....
Utah	3300	....
McDonald av.	3400	....
Parker av.	....	3401
Fairview av.	3442	....
Potomac	3500	....
Tholozan av.		

And in southwestern suburbs, from 3300 Chippewa to 3801 Keokuk, 3 blocks west of S. Grand av.

	Lft.	Rt.
Dunnica av	3838	3839

Guthrie.

From 3701 S. Wharf to 3700 Kosciusko.

	Lft.	Rt.
Barracks	130	131
Kosciusko.		

Guy.

Now Carter av.

Gypsy.

In northern suburbs, from 629 Carrie av. north to 228 Morin av., 3 blocks east of N. Broadway.

	Lft.	Rt.
Bircher	6301	6300
Morin av.		

Hall.

From 21 North Market to Calvary av.

	Lft.	Rt.
Warren	2601	2600
Montgomery	2701	2700
St. Louis av.	2801	2800
Wright	2901	2900
Palm	3001	3000
Branch	3101	3100
Dock	3201	3200
Buchanan	3301	3300
Angelrodt	3401	3400
Destrehan	3501	3500
Mallinckrodt	3601	....
Salisbury	3701	3700
Bremen av.	3901	3900
Angelica	4101	4100
Penrose	4201	4200
Ferry	....	....
Grand av.	4601	4600
John av.	4801	4800
Gano av.	4901	4900
Prairie av.	5001	5000
DeSoto av.	5101	5100
Talcott av.	5201	5200
Withers av.	5301	5300
Adelaide av.	5401	5400
Fair av.	5501	5500
Harris av.	5601	5600
Red Bud av.	5701	5700
Athlone av.	5801	5800
Holly av.	5901	5900
Clarence av.	6001	6000
Pope av.	6101	6100
Carrie av.	6201	6200
Bircher	6301	6300
Morin av.	6401	6400
Campbell av.	6501	6500
Sweringen av.	6601	6600
Newman av.	6701	6700
Pitzman av.	6801	6800
Keber av.	6901	6900
Luther av.	....	....
Aurora av.	7401	7400
Calvary av.		
McLaran av.	8501	....
Hornsby av.	....	8900
Tracy rd.	9101	....
City limits.		

Halliday av.

E. to W. from Michigan av. to Grand av., 1 block south of Magnolia av.

Hall's Ferry (Plank) rd.

In northern suburbs, from 8301 N. Broadway to northern city limits, Baden.

	Lft.	Rt.
Gimblin rd.	8401	8400
Church rd.	8442	....

Hamilton av.

In the northwestern suburbs, from 5901 Delmar Boulevard, north to 5900 Kennerly av., 1 block east of Hodiamont av.

	Lft.	Rt.
VonVersen av.	745	744
Clemens av.	801	800
Cates av.	845	844
Cabanne av.	...	900

HOLBORN'S STUDIO IS CLOSED ON SUNDAYS.
720 OLIVE STREET.

Hamilton av., cont'd.

W. Cabanne pl.	901	...
Maple av.	1001	1000
Horton pl.	1039	....
Bartmer av.	1101	1100
Etzel av.	1101*A*	1100*A*
Plymouth av.	1201	1200
Julian av.	1201*A*	1200*A*
Page boul.	1301	1300
Minerva av.	1355	1354
Ridge av.	1401	1400
Wells av.	1451	1452
Easton av.	1500	1501
Theodosia av.	1600	1601
Cote Brilli'te av.	1900	1901
Garfield av.	1950	1951
N. Market	2500	2501
Highland av.	2600	2601
Kennerly av.		

Hammett pl.

E. to W. from 2425 Marcus av. west, 3 blocks north of Easton av.

Hancock av.

E. to W. from 3439 Ivanhoe av. west to River des Peres, 6 blocks south of Arsenal.

	Lft.	*Rt.*
Jamieson av.	6900	6901
McCausland av.	7000	7001
River des Peres.		

Harney av.

N. to S. from Calvary av., 2 blocks north, 1 block west of Florissant av.

Harper.

E. to W. from 3801 Glasgow av. to 3800 Grand av., 1 block north of Natural Bridge rd.

	Lft.	*Rt.*
Thompson av.	3200	3201
Grand av.		

Harris av.

In northern suburbs, from Hall to 4201 Penrose, 2 blocks north of Adelaide av.

	Lft.	*Rt.*
Hall	300	301
Wabash Ry.	400	401
Bulwer av.	600	601
Prescott av.	...	701
N. B'way	....	....
Florissant av.	2200	2201
Rosalie	2300	2301
Carter av.	....	....
Penrose	4200	4201

Hartford.

E. to W. from 3133 Louisiana av. to 3136 Gustine av.

	Lft.	*Rt.*
Arkansas av.	3500	3501
Grand av.	3600	3600
Spring av.	3800	3801
Gustine av.		

Haven.

In S. St. Louis. E. to W. from Mississippi River to Carondelet Park. Central Carondelet.

West of B'way:

	Lft.	*Rt.*
S. B'way	100	101
Pennsylvania av.	200	201
Minnesota av	300	301
Michigan av.	400	401
Virginia av.	500	501
S. Sixth	600	601
S. Seventh	700	701
S. Eighth	800	801
S. Ninth (Carondelet Park).		

East of B'way:

	Lft.	*Rt.*
S. B'way	101	100
Mississippi River.		

Hawk av.

In western suburbs, from 4000 Clayton av. south to south of Gratiot, 1 block west of Manchester av.

	Lft.	*Rt.*
Sarpy av.	700	...
Gratiot	800	801

Hawthorn av.

Now Red Bud av.

Hawthorne boul.

E. to W. from its eastern to its western junction with Longfellow boul., 2 blocks south of Russell av

Hazel av.

E. to W. from 4301 Arlington av. west, 5 blocks north of Natural Bridge rd.

Hebert.

E. to W. from 2901 N. 10th to 3500 Prairie av.

	Lft.	*Rt.*
N. Eleventh	1100	1101
N. Twelfth	1200	1201
N. Thirteenth	1300	1301
N. Fourteenth	1400	1401
Blair av.	....	1501
N. Nineteenth	1900	1901
Knapp	....	1927
N. Twentieth	2000	2001
N. Twenty-first June. Florissant av.	2100	2101
Rauschenbach av.	2122	....
N. Twenty-sec.	2200	....
N. Twenty-third	2300	....
N. Twenty-fifth	2500	2501
Parnell	2500*A*	....
Lismore	2550*A*	....
N. Jefferson av.	2600	2601
Elliot av.	2700	....
Glasgow av.	2900	2901
Thompson av	3200	3201
Bacon	3500	3501
N. Grand av.	3600	3601
Spring av.	3700	3701
Prairie av.		

Helen.

N. to S. from 1848 Madison to 1847 Mullanphy, 1 block east of N. 19th.

Hempstead.

E. to W. from 1827 N. Second to 1804 N. Ninth

	Lft.	*Rt.*
N. B'way	800	801
N. Ninth.		

Henrietta.

E. to W. from 1633 Ohio av. to 1654 Theresa av.

	Lft.	*Rt.*
California av.	2800	2801
Nebraska av.	2900	2901
Penna. av.	3000	3001
Compton av.	3200	3201
Louisiana av	3400	3401
Theresa av.		

Herder.

E. to W. from 3323 Blair av. to 3320 N. 19th.

Burlington Route Only 20 Hours ST. PAUL AND MINNEAPOLIS. Burlington Route

Hereford.

In western suburbs, from 5100 Northrup av. south to 5101 Bischoff av., 2 blocks west of King's Highway boul., also from Columbia av. to Arsenal

	Lft.	Rt.
Pattison av.	1800	1801
Shaw av.	1900	1901
Daggett av.	2000	2001
Wilson av.	2100	2101
Bischoff av.		
Columbia av.	2650	....
Magnolia av.	2700	....
Reber place	2800	....
Odell	2900	....
Arsenal		

Hermitage av.

N. to S. from 6900 Old Manchester rd. south to River des Peres, in western suburbs, 1 block east of McCausland av.

Hewitt av.

N. to S. from 7200 Lanham av. south to 7201 Old Manchester av., 1 block east of city limits.

Hiawatha.

E. to W. from 4633 S. Compton av. to 4632 Virginia av., 1 block south of Neosho.

Hickman.

From 4131 Marine av. west to city block 2618, 1 block north of Meramec.

Hickory.

E. to W. from 1201 S. Broadway to Carr Lane av., and from Cabanne west to St. L. & San Francisco R. R.

	Lft.	Rt.
S. Sixth	600	601
Mason	652	...
S. Seventh	700	701
S. Eighth	800	801
Paul	...	813
S. Ninth	900	901
S. Tenth	1000	1001
S. Eleventh	1100	1101
S. Twelfth	....	1201
S. Thirteenth	1300	1301
S. Fourteenth	1352	...
St. Ange av.	1400	1401
Dillon	1500	1501
Grattan	1600	1601
Dolman	1700	1701
S. Eighteenth	1800	1801
Mississippi av.	2000	2001

Hickory, cont'd,

Armstrong av.	2200	2201
Missouri av.	2300	2301
S. Jefferson av.	2600	2601
Ohio av.	2700	2701
California av.	2800	2801
Ewing av.	2900	2901
Montrose av.	3000	3001
Cardinal av.	3100	3101
Compton av.	3200	3201
Virginia av.	3300	3301
Ranken av.	3400	3401
Theresa av.	3500	3501
Carr Lane av.	....	....
Spring av.	3700	3701
Tiffany	3800	3801
St. Louis & San Francisco Ry.		

Hicks.

An alley in block 181, bounded by Olive, Locust Seventh and Eighth.

High.

S. to N. from 1231 Lucas av., to north of 1231 O'Fallon.

	Lft.	Rt.
Linden	719	718
Morgan	801	800
Gay	815	...
Franklin av.	901	900
Wash	...	1000
Carr	1101	1100
Biddle	1201	1200
O'Fallon	1301	1300

Highland av.

E. to W. from Goodfellow av. to city limits, 5 blocks north of Easton av.

Hill.

E. to W. from Mississippi River to 5100 Compton av.

Mississippi River.

	Lft.	Rt.
S. Broadway	100	101
Pennsylvania av.	200	201
Minnesota av.	300	301
Michigan av.	400	401
Compton av.	400	401

Hill's Terrace.

South from 4584 Easton av., 1 block.

Hodiamont av.

In western suburbs, from 6101 Delmar av. northeast to 6100 Kennerly av., 1 block east of western city limits.

	Lft.	Rt.
Maple av.	1001	1000
Horton pl.	1043	1044
Bartmer av.	1101	1100
Etzel av.	1101*A*	1100*A*
Plymouth av.	1251	1200
Central av.	1201	....
Julian av.	....	1250
Wagner av	1201*A*	....
Page boul.	1301	1300
Bertha av.	1333	....
Minerva av.	1365	1354
Ella av.	1401	....
Ridge av.	1427	1400
Wells av.	1465	1452
Easton av.	1500	1501
Theodosia	1600	1601
Cote Brilli'te av.	1900	1901
Garfield av.	1950	1951
N. Market	2500	2501
Highland	2600	2601
Kenneriy av.	....	2701

Hoehn.

N. to S. from 1600 Picker to block 820 S., 1 block west of Fourteenth.

Hogan.

S. to N. from 1829 O'Fallon to 1824 North Market, 1 block west of N. 18th.

	Lft.	Rt.
Cass av.	1501	1500
Mullanphy	1601	1600
Madison	1800	1801

Holly av.

In northwestern suburbs, from Hall to 4239*A* Penrose.

	Lft.	Rt.
Hall	300	301
Bulwer av.	600	601
Prescott av.	700	701
N. Broadway	....	...
Florissant av.	2200	2201
Rosalie	2300	2301
Carter av.	....	....
Penrose	4200	4201

Horner av.

E. to W. from 1501 McCausland av. west to city limits in western suburbs.

EVERY PHOTO TURNED OUT OF HOLBORN'S NEW STUDIO IS A WORK OF ART. H. HOLBORN. 720 OLIVE STREET.

Hornsby av.

In northern suburbs. E. to W. from 8601 N. Broadway to 8900 Hall's Ferry rd.,

E. to W. from 1039 Hamilton av. west of city limits, 5 blocks south of Page Boulevard.

	Lft.	Rt.
Hodiamont av.	6100	6101
City limits.		

Howard.

E. to W. from 1701 N. Wharf to 1900 Blair av., and from N. 22d to Garrison av.

	Lft.	Rt.
N. First	100	101
N. Second	200	201
N. Broadway	600	...
N. Seventh	700	701
N. Eighth	800	801
N. Ninth	900	901
N. Tenth	1000	1001
N. Eleventh	1100	1101
N. Twelfth	1200	1201
N. Thirteenth	1300	1301
N. Fourteenth	1400	1401
Blair av.	....	....
N. Twenty-sec.	2200	2201
N. Twenty-third	2300	2301
N. Twenty-fifth	2500	2501
N. Jefferson av.	2600	2601
Elliot av.	2700	2701
Leffingwell av.	2800	2801
Glasgow av.	2900	2901
Garrison av.		

Hull pl.

N. to S. from 4033 Kossuth av. north to 4032 Lee av., 1 block west of Warne av.

Humboldt av.

From Mississippi River to 7200 N. Broadway, 3 blks. south of Calvary av.

	Lft.	Rt.
Wabash Ry.	400	401
McKissock av.	500	501
Bulwer av.	600	601
N. Broadway.		

Humphrey.

E. to W. from Louisiana av. to 3232 Gustine av., 5 blocks south of Arsenal.

	Lft.	Rt.
Arkansas av.	3500	3501
Grand av.	3600	3601
Spring av.	3800	3801
Gustine av.		

Hunt av.

E. to W. from 1451 S. Grand av. to west line of Laclede Race Course, 1 blk. north of Park av.

	Lft.	Rt.
Old Manchester rd.	4200	4201
Park av.	4300	4301
Newstead av.	4400	4401
Race Course av.		

Hurck.

In S. St. Louis, E. to W. from Mississippi River to S. Seventh.

West of Broadway:

	Lft.	Rt.
S. Broadway	100	101
Pennsylvania av.	200	201
Minnesota av.	300	301
Michigan av.	400	401
Virginia av.	500	501
S. Seventh.		

	Lft.	Rt.
Polk	501	500
VanBuren	601	600
Misissippi River.		

Hutchinson.

N. to S. from 1401 Prairie av. north, 1 block west of N. Broadway.

Illinois av.

N. to S. from 2100 Arsenal to 2101 Gasconade.

	Lft.	Rt.
Wyoming	3200	...
Withnell av.	3232	3233
Utah	3300	3301
Cherokee	3400	3401
Potomac	3500	3501
Miami	....	....
S. Broadway	3600	3601
Winnebago	3700	3701
Stansbury	....	3731
Chippewa	3800	3801
Keokuk	3900	3901
Osage	4000	4001
Marine av. Junc. / Gasconade. \		

Indiana av.

N. to S. from 2352 Ann av. to 2301 Keokuk.

	Lft.	Rt.
Shenandoah av.	2300	2301
Gaine	2314	....
Charless	2400	2401
Beauty al.	2452	....
Victor	....	....
Sidney	2600	2601
Lynch	2800	2801
Pestalozzi	2900	2901
Crittenden	3000	3001
Arsenal	....	....
Wyoming	3200	3201
Utah	3300	3301
Cherokee	3400	3401
Potomac	3500	3501
Miami	3600	3601
Winnebago	3700	....
S. Broadway	....	....
Chippewa	3800	3801
Keokuk.		

Iowa av.

N. to S. from 2752 Lafayette av. to 2751 Chariton.

	Lft.	Rt
Geyer av.	....	....
Shenandoah av.	2300	2301
Victor	2500	2501
Sidney	2600	2601
Gravois av. / Magnolia av. Junc.	2800	2801
Pestalozzi	2900	2901
Arsenal	3100	3101
Juniata	3128	3129
Wyoming	3200	3201
Utah	3300	3301
Cherokee	3400	3401
Potomac	3500	3501
Miami	3600	3601
Winnebago	3700	3701
Chippewa	3800	3801
Keokuk	3900	39 0
Osage	4000	4001
N. Gasconade	....	....
S. Gasconade	4132	4133
Meramec	4200	4201
Chariton.		

Iron.

In S. St. Louis, E. to W. from Mississippi River to west of S. Grand av.

West of Broadway:

	Lft.	Rt.
S. Broadway	100	101
Pennsylvania av.	200	201
Minnesota av.	300	301
Michigan av.	400	401
Virginia av.	500	...
S. Sixth	600	...
S. Seventh	700	...
S. Eighth	800	...

Burlington Route DINING CARS | Reclining Chair Cars. SEATS FREE. Burlington Route

Iron, cont'd,

S. Ninth	900	...
S. Tenth	1000	...
S. Eleventh	1100	...
S. Twelfth	1200	...
S. Grand av.	3600	3601

East of Broadway:

	Lft.	Rt.
S. Broadway	101	100

Mississippi River.

Itaska.

E. tom W. fro.7 401 S Broadway to 4700 Gravois av.

	Lft.	Rt.
Oregon av.	....	2829
Nebraska av.	2900	2901
Pen'sylvania av.	3000	3001
Minnesota av.	3100	3101
Michigan av.	3128	3129
Compton av.	....	....
Virginia av.	3300	3301
S. Seventh	3310	3311
S. Eighth	3400	3401
S. Ninth	3436	3437
S. Tenth	3500	3501
S. Eleventh	3536	3537
S. Grand av.	3600	3601
S. Thirteenth	3636	3637
S. Fourteenth	3700	3701
S. Fifteenth	3736	3737
S. Sixteenth	3800	3801
S. Seventeenth	3836	3837
S. Nineteenth	3900	3901

Gravois av.

Ivanhoe av.

In southwestern su burbs, from 6700 Old Manchester rd. south to south of 6700 Hancock av. 2 blocks east of McCausland av.

	Lft.	Rt.
McCune av.	2800	2801
Marmaduke av.	2900	2901
Odell av.	3000	3001
Arsenal	3100	3101
Smiley av.	....	3149
Scanlan av.	3200	3201
Bradley av.	3248	....
Fyler av.	3300	3301
Arthur av.	....	3401
Maurice av.	3400	....
Hancock av.	....	3439

Ivory av.

From junction of Michigan av. and Steins, in South St. Louis, southwest to River des Peres.

	Lft.	Rt.
Schirmer	7700	....
Virginia av.	....	7701
Courtois	7800	7801
Primm	7900	7901
Tesson	8000	8001
Poepping	8100	8101
S. Seventh	....	....
Davis	8200	....
S. Eighth	....	....
Marceau	....	8401

River des Peres.

Jackson pl.

From 11th to 12th, bet. Monroe and Benton.

Jacob av.

In northwestern suburbs, from 5901 DeGiverville av. north to 5900 Kingsbury Boulevard, 3 blks west of Union av.

	Lft.	Rt.
Waterman av.	401	400

Kingsbury boulevard.

James.

E. to W. from 2415 Salena to alley in block 1396 S.

Jameton.

N. to S. from Market to Walnut, bet. 22d and 23d.

Jamieson av.

N. to S. from 6900 Smiley av. south to 6901 Hancock av., in southwestern suburbs, 1 block east of McCausland av.

	Lft.	Rt.
Scanlan av.	3200	3201
Bradley av.	3248	3249
Fyler av.	3300	3301
Arthur av.	3400	3401
Hancock av.	3438	3439

January av.

In western suburbs, from 5700 Manchester av. to 5701 Arsenal, 1 block west of Sublette av.

	Lft.	Rt.
Wilson av.	2100	2101
Elizabeth av.	2300	2301
Columbia av.	2600	2601
Old Manchester rd.	2900	2901

Arsenal.

Jasper Park.

N. to S. from 5601 Fyler av. north, in southwestesn suburbs, 3 blocks west of Sublette av.

Jefferson av. North

S. to N. from 2601 Market to 2600 Palm.

	Lft.	Rt.
Chestnut	101	100
Pine	201	200
Olive	301	300
Locust	401	400
St. Charles	...	500
Washington av.	601	600
Lucas av.	701	700
Morgan	801	800
Franklin av.	901	900
Wash	1001	1000
Mills	1019	....
Carr	....	1100
Stoddard	1101	....
Biddle	....	1200
Gamble	1201	....
Division	....	1222
Dayton	1231	....
O'Fallon	....	1300
Dickson	1301	1400
Thomas	1401	....
Sheridan av.	1429	....
Cass av.	1501	1501
Mullanphy	....	1600
Howard	1601	1700
Madison	1701	1800
Maiden lane	....	1816
North Market	2401	2400
Benton	....	2500
Warren	....	2600
Montgomery	2701	2700
St. Louis av.	2801	2800
University	2901	2900
Dodier	....	3000
Sullivan av.	3101	3100
Hebert	3501	3500

Palm.

Jefferson av. South

N. to S. from 2600 Market to S. Broadway.

	Lft.	Rt.
Walnut	100	201
Eugenia	200	...
Clark av.	300	301
Adams	400	401
Bernard	...	501
Randolph	500	551
W. Jefferson av	552	517
Scott av.	600	601
Atlantic	700	701
Gratiot	800	801
Papin	900	901
Chouteau av.	1000	1001
LaSalle	1100	1101

HOLBORN'S NEW PERNANEO PHOTOS are SUPERIOR to any OTHERS.
H. HOLBORN. 720 OLIVE STREET.

Jefferson av. cont'd

Hickory	1200	1201
Rutger	1300	1301
Caroline	....	1401
Park av.	1500	1501
Albion pl.	1600	....
Eads av.	....	1601
Whittemore pl.	1634	....
Lafayette av.	1700	1701
Geyer av.	1900	1901
Allen av.	2000	2001
Russell av.	2100	2101
Ann av.	2200	2133
Accomac	....	....
Armand	....	2235
Shenandoah av.	2300	2301
Charless	2400	....
Victor	2500	2501
Sidney	2600	2601
Gravois av.	....	....
Lynch	2800	2801
Pestalozzi	2900	2901
Crittenden	3000	3001
Arsenal	3100	3101
Wyoming	3200	3201
Utah	3300	3301
Cherokee	3400	3401
Potomac	3500	3501
Miami	3600	3601
Winnebago	3700	3701
Chippewa	3800	3801
S. B'way.		

Jennings av.

E. to W. from Mimika av. west to city limits, in northwestern suburbs, 2 blocks north of Bircher.

	Lft.	*Rt.*
Goodfellow av.	....	....
City limits.		

Jessica av.

In southern suburbs E. to W., 1 block south of Gravois av., east of St. Louis, Oak Hill and Carondelet Ry.

Joab.

Now Montrose av.

John av.

E. to W. from Mississippi River to 3725 Penrose.

	Lft.	*Rt.*
Front	50	51
Powder	100	101
Whitman	138	139
Stockton	200	201
Heber	238	239
Hall	300	301
Maria	310	...
Benedict av.	346	345
N. Second	400	401
McKissock av.	500	501
Bulwer	600	601
N. B'way	....	....
VonPhul	1400	1401
Blair av.	1500	1501
N. Twentieth	2000	2001
Emily	2100	2101
Florissant av.	....	....
Carter av.	4300	4301
Penrose	4200	4201

Jones.

N. to S. from 3930 Page boulevard to 3931 Cook av., 1 block west of Vandeventer av.

Josephine.

N. to S. from 2800 Papin to south of 2752 LaSalle.

	Lft.	*Rt.*
Chouteau av.	1000	1001
LaSalle	1100	1101

Jules.

From 2200 Ann av. south to 2201 Shenandoah, 1 block east of Missouri av.

Julia.

From 1651 S. Seventh to 1652 S. Eleventh, 1 block north of Soulard.

Julia pl.

E. to W. from Union Blvd., 1 block west, 1 blk. S. of St. Louis av.

Julian av.

From 5601 Clara av. to 1250 Hodiamont av., 5 blocks south of Easton av.

	Lft.	*Rt.*
Goodfellow av.	5800	5801
Hamilton av.	5900	5901
Hodiamont av.		

Juniata.

E. to W. from 3151 Ohio av. to 3100A Gustine av.

	Lft.	*Rt.*
Gustine av.	....	....
Iowa av.	2752	2751
California av.	2800	2801
Oregon av.	2852	2851
Nebraska av.	2900	2901
Pennsylv'ia av.	3000	3001
Minnesota av.	3100	3101
Gravois av.	....	....
Michigan av.	3128	3129
S. Compton av.	3200	3201
Louisiana av.	3400	3401
Arkansas av.	3500	3501
S. Grand av.	3600	3601
Spring av.	3800	3801
Gustine av.		

Kaiser st.

E. to W. from 6401 S. King's Highway, 1 block west.

Kansas.

In S. St. Louis, E. to W. from 6401 Water to Gravois av.

West of Broadway:

	Lft.	*Rt.*
S. Broadway	100	101
Pennsylvania av.	200	201
Minnesota av.	300	301
Michigan av.	400	401
Virginia av.	500	501
S. Sixth	600	601
S. Seventh	700	701
S. Eighth	800	801
S. Ninth	...	901
S. Tenth	...	1001
S. Eleventh	...	1101
S. Twelfth	...	1201
S. Grand av.	...	3601
Morgan Ford rd	4300	4301
Gravois av.		

East of Broadway:

	Lft.	*Rt.*
S. Broadway	101	100
Water.		

Kayser.

In South Carondelet, from S. Broadway west, 1 block south of River des Peres.

Keber av.

In northern suburbs, from Mississippi River to 6900 N. Broadway, 5 blocks south of Calvary av.

	Lft.	*Rt.*
Powder	100	101
Stockton	200	201
Hall	300	301

Burlington Route Only 20 Hours ST. PAUL AND MINNEAPOLIS. Burlington Route

Keber av., cont'd.

Wabash Ry.	400	401
Bulwer av.	600	601
Prescott av.	700	701
N. Broadway.		

Kemper Park.

E. to W. from 3151 King's Highway to 3150 Brannon av., 1 block south of Arsenal.

Kennerly av.

In northwestern suburbs, from 2701 Sarah west to 2700 Marcus av., 7 blocks north of Easton av. and from 2701 Hamilton av. to city limits.

	Lft.	*Rt.*
Belle Glade av.	4134	....
Whittier	4200	4201
Goode av.	4200*A*	....
Lambdin av.	....	4201*A*
Pendleton av.	4300	....
Newstead av.	4400	4401
Taylor av.	4500	4501
Cora av.	....	4601
Marcus av.		
Hamilton av.	....	5901
Hodiamont av.	6100	6101

Kennett pl.

E. to W. from 1601 S. 18th to 1600 Mississippi av.

Kenrick.

In northern suburbs, from 501 Bittner north, 2 blocks east of N. Broadway.

	Lft.	*Rt*
Baden av.	8201	8200

Kentucky av.

N. to S. from 4170 Manchester av. to Pacific R. R., east of King's Highway Boulevard.

	Lft.	*Rt.*
Old Manchester rd.	1400	1401

Keokuk.

E. to W. from 3901 Kosciusko to 4001*A* Meramec

	Lft.	*Rt.*
Marine av.	1900	1901
Wisconsin av.	2000	2001
Illinois av.	2100	2101
Missouri av.	2200	2201
S. Broadway	2600	2601
Bay	2620	....
Texas av.	....	2627
Ohio av.	2700	2701
Iowa av.	2730	2731
California av.	2800	2801
Oregon av.	2830	2831
Nebraska av.	2900	2901
Pennsylva'ia av.	3000	3001
Minnesota av.	3100	3101
Michigan av.	3128	3129
Compton av.	3200	3201
Virginia av.	3300	3301
Louisiana av.	3400	3401
Arkansas av.	3500	3501
S. Grand av.	3600	3601
Giles av.	....	3701
Bamberger av.	....	3801
Gustine av.	....	3901
Alexander	....	4001
Meramec.		

Kingsbury Boulevard.

In northwestern suburbs, from 501 Union Boulevard, west to city limits, 4 blocks north of Forest Park.

	Lft.	*Rt.*
Belt av.	5500	....
DeBaliviere av.	5700	....
Jacob av.	5900	....
Skinker rd.	6200	6201
City limits.		

King's Highway Boulevard.

N. to S. from Florissant av. to Arsenal.

North of Laclede av.

	Lft.	*Rt.*
West Pine boul.	...	100
Lindell boul.	...	200
Lindell av.	201	...
Maryland av.	...	300
Westmoreland pl	301	...
Berlin av.	...	400
Portland pl.	401	...
McPherson av.	...	500
Wash'ton boul.	...	600
Delmar boul.	701	700
Morgan	801	...
Bell av.	901	...
Finney av.	1001	....
Fountain av.	....	1050
Cabanne av.	1051	....
Knight	....	1228
Page boul.	1301	1300
Minerva av.	1331	....
Ridge av.	1401	....
Wells av.	1429	....
Easton av.	1501	1500
Theodosia av.	....	1600
Cote Brilliante av.	1901	....
Spalding av.	2601	....
St. Louis av.	2901	2900
Lorraine av.	....	3400
Alsace av.	....	3500
Natural Bridge rd.	3701	3700
San Francisco av.	3901	3900
Slevin av.	4101	4100
Brown av.	4151	....
Penrose	4201	4200
Bircher	....	....
Florissant av.	2201	2200

South of Laclede av.:

	Lft.	*Rt.*
Forest Pk. boul.	200	...
Barnes av.	300	...
Duncan av.	400	...
Scott av.	500	...
McKinley av	700	...
Clayton av.	800	801
Manchester av.	1100	1101
Northrup av.	....	1701
Eager rd.	1700	....
Pattison av.	....	1801
Shaw av.	1900	1901
Daggett av.	....	2001
Wilson av.	....	2101
Accomac	2100	....
Bischoff av.	....	2201
Old Manchester rd.	2300	2301
Shenandoah av.	2350	....
Botanical av.	2600	....
Columbia av.	....	2651
Magnolia av.	2650	2701
Reber pl.	...	2801
Odell av.	....	2901
Arsenal	3100	3101

King's Highway.

N. to S. from Arsenal to junction with Gravois av.

	Lft.	*Rt.*
Arsenal	....	....
Kemper park	....	3151
Scanlan av.	....	3201
Fyler av.	3300	3301
Oleatha av.	3500	3601
Devonshire av.	....	4601
Eichelberger	5400	5401
Keiser	....	6401
Gravois av.		
Tinkman	....	6001

Kittenreiner av.

Now Vista av.

HOLBORN'S STUDIO IS CLOSED ON SUNDAYS.
720 OLIVE STREET.

Klein.

N. to S. from 1405 Buchanan to 1418 Destrehan.

	Lft.	Rt.
Angelrodt	3401	3400
Destrehan.		

Klemm.

N. to S. from 4200 Park av. south to south of 4200 Fyler av., 1 block east of Tower Grove av.

	Lft.	Rt.
Folsom av.	1532	1533
Blaine av.	1600	1601
McRee av.	....	....
Shaw av.	1900	1901
Castleman av.	2000	2001
Russell av.	2100	2101
Flora av.	2144	2145
Flad av.	2201	2200
Cleveland av.	2232	2233
Shenandoah av.	2300	2301
Botanical av.	2332	2333

Klock.

From 4133 Louisiana av. west, 1 block north of Meramec.

Knapp.

N. to S. from 1929 Howard to 1928 Madison, and from 1927 Hebert to 1926 Branch.

	Lft.	Rt.
Palm	3233	3232
Branch.		

Knight.

In northwestern suburbs, from 1237 Lay av., west to 1228 King's Highway Boulevard, 2 blocks north of Easton av.

Knox av.

N. to S. from 6200 Manchester av. south to 6201 Wilson av., 2 blocks east of Tamm av.

	Lft.	Rt.
Famous av.	....	2001
Wilson av.		

Koeln av.

In South Carondelet, from Mississippi River west to Eugene av.

West of Broadway:

	Lft.	Rt.
S. Broadway	100	101
Pennsylvania av.	200	201
Minnesota av.	300	301
Michigan av.	400	401
Virginia av.	500	501
S. Sixth	600	601
S. Seventh	700	701
S. Eighth	800	801
S. Ninth	900	901
S. Tenth	1000	1001
S. Grand av.	3600	3601
Eugene av.		

East of Broadway.

	Lft.	Rt.
S. Broadway	101	100
Water	201	200
Vulcan	301	300
Reilly av.	401	400
Polk	...	500
Mississippi River.		

Kosciusko.

N. to S. from 144 Park av. to 109 Osage.

	Lft.	Rt.
Miller	1432	1435
Barry	1500	1501
Marion	1532	1531
Carroll	1600	1601
Soulard	1700	1701
Lafayette av.	1800	1801
Jc. Geyer av. / Lesperance	2000	2001
Russell av.	2100	2101
North Trudeau	....	....
South Trudeau	2200	2201
Barton	2400	2401
Victor	....	....
Lynch	2800	2801
Dorcas	2900	2901
Utah	3300	3301
Cherokee	3400	3401
Zepp	3434	3435
Potomac	3500	3501
President	3600	3601
Guthrie	3700	....
Chippewa	3800	....
Cahokia	3830	3831
Keokuk	....	3901
Osage.		

Kossuth av.

N. to S. from 4101 Glasgow av. to west of Newstead av.

	Lft.	Rt.
Grove	3000	3001
Pleasant	3200	3201
Peck	3500	3501
N. Grand av.	3600	3601
Obear av.	....	3701
Gano av.	....	3801
Prairie av.	....	3901
Warne av.	....	4001
Hull pl.	....	4033
Clay av.	....	4101
Fair av.	....	....
Newstead av.	4400	4401

Kraft.

In southwestern suburbs, from Wise av. south to 6700 Manchester av., 2 blocks northeast of Benton Station.

	Lft.	Rt.
Cheltenham av.	1300	1301
Nashville av.	1342	1343
Dale av.		
Plateau av.	1900	1901
Glades av.	....	2001
Garner av.	2100	2101
Manchester av.		

Kraus.

In. S. St. Louis. E. to W. from 6801 Water to 6800 Virginia av.

West of B'way:

	Lft.	Rt.
S. B'way	100	101
Pennsylvania av.	200	201
Minnesota av.	300	301
Michigan av.	400	401
Virginia av.		

East of B'way:

	Lft.	Rt.
S. B'way	101	100
Water.		

Krum av.

From 3801 Finney av. to 3800 Cook av., 2 blocks west of Grand av.

Labadie av.

E. to W. from 3001 Prairie av. to Marcus av., 4 blocks south of Natural Bridge rd.

	Lft.	Rt.
Vandeventer av.	3900	3901
Warne av.	4000	4001
Sarah	4100	4101
Whittier	4200	4201
Lambdin av.	4200A	4201A
Vine Grove av.	....	4301
Newstead av.	4400	4401
Taylor av.	4500	4501
Marcus av.		

LaBeaume av.

E. to W. from 1901 N. Second to 1900 N. Tenth.

	Lft.	Rt.
N. B'way	800	801
N. Ninth	900	901
N. Tenth.		

Laclede av.

E. to W. from 1 S. Jefferson av. to 2 King's Highway.

	Lft.	Rt.
Beaumont	2700	2701
Manchester av	....	....
Leffingwell av.	2800	2801
Ewing av.	2900	2901
Garrison av.	3000	3001
Cardinal av.	3100	3101
Compton av.	3200	3201
Leonard av.	3300	....
Channing av.	3330	3401
Ranken av.	3400	....
Theresa av.	3500	3501
Grand av.	3600	3601
Spring av.	3700	3701
Vandeventer av.	3900	3901
Sarah	4100	4101
Boyle av.	4300	4301
Newstead av.	4400	4401
Taylor av.	4500	4501
Euclid av.	4900	4901
King's Highway boul.		

Lafayette av.

E. to W. from 1801 S. Wharf to 1700 Grand av.

	Lft.	Rt.
S. First	100	101
Kosciusko	100A	101A
DeKalb	100B	101B
S. Second	200	201
S. Third	300	301
S. B'way	600	601
S. Seventh	700	701
S. Eighth	800	801
S. Ninth	900	901
S. Tenth	1000	1001
Menard	1026	1027
S. Eleventh	1100	1101
S. Twelfth	1200	1201
S. Thirteenth	1300	1301
S. Fourteenth	1500	1501
Grattan	....	1601
Dolman	1700	1701
S. Eighteenth	1800	1801
Preston pl.	1900	....
Mississippi av.	2000	....
Nicho'n pl. blvd	2052	....
Waverly pl.	2100	....
Missouri av.	2300	2301
S. Jefferson av.	2600	2601
Texas av.	2632	2633
Ohio av.	2700	2701
California av.	2800	2801
Oregon av.	2830	....
Nebraska av.	2900	2901
Pen'sylvania av.	3000	3001
Pen'sylvania av.	....	3001
Minnesota av.	3100	....
Michigan av.	3128	....
Compton av.	3200	3201
Virginia av.	3300	....
Louisiana av.	....	3401
Theresa	....	3501
Grand av.		

Laflin.

From 3101 Magazine north to 2601 Garrison av.

	Lft.	Rt.
North Market	2401	2400
Garrison av.		

Lake av.

N. to S. from 5201 Lindell av. north to 5200 Delmar boulevard, 1 blk. east of Union boul.

	Lft.	Rt.
Westmoreland pl.	301	300
Portland pl.		
Westminster pl.	500	501
Washington av.	600	601
Delmar boul.		

Lalite av.

E. to W. from Mimika av. west to city limits, 2 blocks north of Jennings av.

Goodfellow av.	....	....
City limits.		

Lambdin av.

In northwestern suburbs, from 4201A Kennerly av. north to 4200A Ashland av., 1 block west of Goode av.

	Lft.	Rt.
Maffitt av.	2801	2800
St. Louis av.	2901	2900
Labadie av.	3001	3000
Ashland av.		

Mami.

E. to W. from 2351 S. Second to 2400 Salena.

	Lft.	Rt.
S. Third	300	301
Bismarck	...	401
S. B'way	600	601
S. Seventh	700	701
S. Ninth	900	901
S. Tenth	1000	1001
Menard	1026	1027
S. Eleventh	1100	1101
S. Twelfth	1200	1201
S. Thirteenth	1300	1301
S. Eighteenth	1800	1801
Lemp av.	1900	1901
Salena.		

Lamotte av.

N. to S. in western suburbs, from 3950 Duncan av. to 3951 Bernard, 1 block west of Vandeventer av.

Lanham av.

E. to W. from Missouri Pacific R. R. west to city limits, 1 block north of Old Manchester av.

	Lft.	Rt.
Hewitt av.	7200	....
City limits.		

Lansdowne av.

E. to W. from River des Peres to city limits, in southwestern suburb "Shrewsbury Park."

LaSalle.

E. to W. from 1101 S. Wharf to west line of Shepley & McPherson's addition.

	Lft.	Rt.
S. First	100	101
S. Second	200	201
S. Third	...	...
S. B'way	500	501
S. Sixth	600	601
S. Seventh	...	...
S. Ninth	900	901
S. Tenth	....	....
S. Thirteenth	1300	1301
St. Ange av.	1400	1401
Dillon	1500	1501
Grattan	....	....
S. Eighteenth	1800	1801
Mississippi av.	....	....
Armstrong av.	2200	2201
Missouri av.	2300	2301
S. Jefferson av.	2600	2601
Ohio av.	2700	2701
Josephine	2752	2753
California av.	2800	2801
Ewing av.	2900	2901
Montrose av.	3000	3001
Cardinal av.	3100	3101
Compton av.	3200	3201
Virginia av.	3300	3301
Ranken av.	3400	3401

EVERY PHOTO TURNED OUT OF HOLBORN'S NEW STUDIO IS A WORK OF ART. H. HOLBORN 720 OLIVE STREET.

LaSalle, cont'd.

Theresa av.	3500	3501
Carr Lane av.	3538	3539
S. Grand av.	3600	3601
Motard av.	3626	3627
Spring av.	3700	3701
Tiffany	3800	3801

West line of Shepley & McPherson's addition.

Laura av.

E. to W. from Mimika av. west to city limits, 1 block north of Jennings av.

Goodfellow av. 5000 5001 city limits.

Laurel.

N. to S. from St. Louis & Suburban Ry. north to 5836 Maple av., 1 block west of Goodfellow av.

Lawrence.

N. to S. from north of 4001 Park av. south to south of 4000 Tyler av.

	Lft.	Rt.
Park av.	1500	1501
Folsom av.	1532	1533
Blaine av.	1600	1601
McRee av.	....	...
Shaw av.	1900	1901
Castleman av.	2000	2001
Russell av.	2100	2101
Flora av.	2144	2145
Flad av.	2200	2201
Cleveland av.	2232	2233
Shenandoah av.	2300	2301
Botanical av.	2332	2333

League av.

N. to S. from 5544 Carlyle to River des Peres, 6 blocks west of King's Highway Boulevard.

	Lft.	Rt.
Carlyle	1600	1601

Northrup av.
River des Peres.

Lea pl.

N. to S. from Lee av. one-half block south, bet. Fair av. and Clay av.

Leamington boul.

N. to S. along River des Peres from Willmington Court to Manhattan av. in southwestern suburb "Greenwood."

Leduc.

In northwestern suburbs. E. to W. from 1901 Marcus av. west, 2 blocks north of Easton av.

Lee av.

E. to W. from 4129 Glasgow av. to west of Newstead av.

	Lft.	Rt.
Grove	3000	3001
Pleasant	3200	3201
Peck	3500	3501
N. Grand av.	3600	3601
Obear av.	3700	3701
Gano av.	3800	....
Prairie av.	3900	3901
Warne av.	4000	4001
Hull pl.	4050	....
Clay av.	4100	4101
Fair av.	4100A	4101A
Newstead av.	4400	4401

Leffingwell av., North.

S. to N. from 2801 Laclede av. north to 2800 Dodier.

	Lft.	Rt.
Chestnut	101	100
Pine	201	200
Olive	301	300
Locust	501	500
Washington av.	601	600
Lucas av.	701	700
Morgan	801	800
Franklin av.	901	900
Easton av.	....	....
Wash	1001	1000
Mills	....	1024
Stoddard	1101	1100
Gamble	1201	1200
Dayton	1231	1230
Dickson	1301	1300
Thomas	1331	1330
Sheridan av.	1401	1400
Cass av.	1501	1500
Howard	1601	1600
Madison	1701	1700
Magazine	1801	....
North Market	2401	2400
Benton	2501	2500
Montgomery	2701	2700
St. Louis av.	2801	2800
University	2901	2900

Dodier.

Leffingwell av., South.

N. to S. from 2800 Laclede av. to 2801 Randolph.

	Lft.	Rt.
Manchester av.	100	101
Walnut	200	201
Eugenia	228	...
Clark av.	300	301
Adams	400	401
Bernard	500	501

Randolph.

Lemay Ferry rd.

Outside city limits, south of River des Peres.

Lemp av.

N. to S. from 1900 Gravois av. to 1901 Victor and from 1900 Sidney to 3001 S. Broadway.

	Lft.	Rt.
Gravois av.	2200	2201
Shenandoah av.	2300	2301
Lami	2400	2401
Victor	....	2501
Penn	....	2631
Congress	....	2717
Lynch.	2800	2801
Pestalozzi	2900	2901
Crittenden	3000	3001
Arsenal	3100	3101
Provenchere pl.	....	3151
Wyoming	....	....
Utah	3300	3301
Cherokee	3400	3401
Banks	3550	...
President	....	3551

S. Broadway.

Leola av.

N. to S. from Arsenal to Scanlan av. about 800 feet west of Tamm.

Leonard av.

From 3301 Manchester rd. north to 3300 Laclede av.; thence from 3301 Olive north to 3300 Easton av.

	Lft.	Rt.
Olive	301	300
Locust	501	500
Washington av.	601	600
Lucas av.	701	700
Morgan	801	800
Franklin av.	901	900
Bell av.	1001	1000
School	1101	....
Thomas	1201	....

Easton av.

From 3300 Laclede av. south to 3301 Manchester av.

Burlington Route DINING CARS | Reclining Chair Cars SEATS FREE. Burlington Route

Lesperance.

E. to W. from 2001 S. Wharf to 2000 S. Broadway.

	Lft.	Rt.
S. First	100	101
Kosciusko	100A	101A
DeKalb	100B	101B
S. Second	200	201
S. Third	300	301
S. Broadway.		

Lewis.

From 1 Biddle to 2 Florida.

	Lft.	Rt.
Ashley	1245	1246
O'Fallon	1301	1300
Dickson	1401	1400
Smith	1501	1500
Florida.		

Lewis pl.

E. to W. from Taylor av. to Walton av., 4 blocks north of Delmar Boulevard.

Taylor av.	4500	4501
Walton av.		

Lexington av.

In northwestern suburbs, from Clay av. west to Marcus av., 1 block south of Natural Bridge rd.

Liberty.

Now Salena

Lilian av.

N. to S. from Calvary av. to 120 feet N. of Bernays av., 3 blocks west of Florissant av.

Lilly av.

N. to S. from Manchester av. to Bischoff av. in Cheltenham, 6 blocks W. of Kings Highway Boulevard.

	Lft.	Rt.
Manchester av.	1400	1401
Carlyle	1600	1601
Northrup av.	....	1701
Shaw av.	1900	1901
Daggett av.	2000	2001
Wilson av.	2100	2101
Bischoff av.		

Lincoln av.

E. to W. from 2601 Spring av. to 2700 Sarah, 7 blocks n. of Easton av.

	Lft.	Rt.
Prairie av.	3800	3801
Vandeventer av.	3900	3901
Warne av.	4000	4001
Sarah.		

Lindell av.

E. to W. from 229 Channing av. to Grand av. and from 201 N. King's Highway Boulevard to 200 Union Boulevard.

	Lft.	Rt.
Ware av.	3500	3501
Theresa av	3500	....
Grand av.	....	....
King's Highway boulevard	....	5001
Lake av.	....	5201
Union Boulevard.		

Lindell Boulevard.

E. to W. from 201 N. Grand av. to King's Highway Boulevard.

	Lft.	Rt.
Grand av.	3600	3601
Spring av.	3700	3701
McPherson av.		3801
Vandeventer av.	3900	3901
Sarah	4100	4101
Whittier	....	4201
Boyle av.	4300	4301
Newstead av.	4400	4401
Taylor av.	4500	4501
Euclid av.	4900	4901
King's Highway boul.		

Lindell av.

From 299 Channing av. to Grand av., and from King's Highway Boulevard to Union Boulevard.

	Rt.	Lft.
Ware av,	....	3501
Theresa av.	3500	....
Grand av.	....	....
King's Highway Boulevard	....	5001
Lake av.	....	3201
Union Boulevard.		

Linden.

E. to W. from 719 N. 12th to 718 N. 13th, 2 blocks north of Washington av.

Lindenwood pl.

E. to W. from east of McCausland av. west to River des Peres, in southwestern suburbs, 3 blocks south of Pernod av.

	Lft.	Rt.
McCausland av.	7000	7001
Wabash av.	7100	7101
River des Peres.		

Linn.

Now Fourteenth.

Linton av.

From 5201 N. Broadway southwest to 3901A Penrose, 7 blocks north of Grand av.

	Lft.	Rt.
Belleview	....	1101
Von Phul	....	1401
Zealand	....	1431
Blair av.	1500	1501
Conde	....	1901
N. Twentieth	2000	2001
N. Twenty-first	....	2051
Emily	2136	2137
Florissant av.	....	....
Carter av.	4300	4301
Penrose	4200	4201

Lismore.

N. to S. from 2551A Sullivan av. to 2550A Hebert, 1 block east of Jefferson av.

Little.

In western suburbs, from 1801 Adele av. southwest to 5501 Shaw av., 2 blocks west of Macklind av.

Lloyd av.

E. to W. from 1469 Tamm west, 2 blocks north of Manchester rd.

Locust.

E. to W. from 401 N. Wharf to 512 Ware av.

	Lft.	Rt.
N. Commercial	...	...
N. First	100	101
N. Second	200	201
N. Third	300	301
N. Fourth	400	401
N. Broadway	500	501
N. Sixth	600	601
N. Seventh	700	701
N. Eighth	800	801

HOLBORN'S NEW PERMANEO PHOTOS are SUPERIOR to any OTHERS.
H. HOLBORN. 720 OLIVE STREET.

Locust, cont'd.

N. Ninth	900	901
N. Tenth	1000	1001
N. Eleventh	1100	1101
N. Twelfth	1200	1201
N. Thirteenth	....	....
N. Fourteenth	1400	1401
N. Fifteenth	1500	1501
N. Sixteenth	1600	1601
N. Seventeenth	1700	1701
N. Eighteenth	1800	1801
N. Nineteenth	1900	1901
N. Twentieth	2000	2001
N. Twenty-first	2100	2101
N. Twenty-sec.	2200	2201
N. Twenty-third	2300	2301
N. Jefferson av.	2600	2601
N. Beaumont	2700	2701
Leffingwell av.	2800	2801
Ewing av.	2900	2901
Garrison av.	3000	3001
N. Compton av.	3200	3201
Leonard av.	3300	3301
Channing av.	3400	3401
Ware av.		

Lombard.

E. to W. from 901 S. Wharf to 900 S. Broadway.

	Lft.	*Rt.*
S. First	100	101
Risley	152	...
S. Second	200	201
S. Third	300	301
S. Fourth	400	401
S. Broadway.		

Longfellow Boulevard.

E. to W. from 3100 Lafayette av. to 2200 S. Grand av.

Lorentz.

In S. St. Louis, E. to W. from Mississippi River to southern city limits.

West of Broadway:

	Lft.	*Rt.*
S. Broadway	100	101
Minnesota av.	300	301
River des Peres	...	...
City limits.		

East of Broadway:

	Lft.	*Rt.*
S. Broadway	101	100
Water	201	200
Vulcan	301	300
Reilly av.	401	400
Polk	501	500
Mississippi River.		

Loretta.

E. to W. from 1601 Sulphur av. west to 1600 Billon av., in western suburbs, 1 block north of Manchester av.

Lorraine av.

In northwestern suburbs, from 3551 Marcus av. west to 3400 King's Highway Boulevard, 2 blks. south of Natural Bridge rd.

Lotus av.

E. to W. from Euclid av. to King's Highway Boulevard, 1 block north of Cote Brilliante av.

Loughborough av.

In S. St. Louis, E. to W. from 6901 Water to Gravois av.

West of Broadway:

	Lft.	*Rt.*
S. Broadway	100	101
Pennsylvania av.	200	201
Minnesota av.	300	301
Michigan av.	400	401
Virginia av.	500	501
S. Sixth	600	601
S. Seventh	700	701
S. Eighth	...	801
S. Ninth	...	901
S. Grand av.	3600	....
Eugene av.	3700	....
Field av.	3800	....
Sharp av.	4000	....
Morgan Ford rd.	4300	4301
Gravois av.		

East of Broadway:

	Lft.	*Rt.*
S. Broadway	101	100
Water.		

Louis.

In Southwest Carondelet, from 3517 Grand av. west, 1 blk. north of River des Peres.

Louisa.

E. to W. from 3737 S. Wharf to 3736 S. Second.

	Lft.	*Rt.*
S. First	100	101
DeKalb	142	143
S. Second.		

Louisiana av.

N. to S. from 3400 Park av. to 3401 Meramec.

	Lft.	*Rt.*
St. Vincent av.	1532	1531
Eads av.	1600	1601
Henrietta	1634	1633
Lafayette av.	1700	....
Geyer av.	1900	....
Russell av.	....	....
Shenandoah av.	2300	2301
Sidney	2600	2601
Magnolia av.	2800	2801
Pestalozzi	2900	2901
Arsenal	3100	3101
Hartford	....	3133
Juniata	....	3101A
Connecticut	....	3133A
Wyoming	3200	3201
Humphrey	....	3233
Utah	....	3301
Gravois av.	3300	3321
Cherokee	3400	3401
Potomac	....	3501
Miami	3600	3601
Winnebago	3700	3701
Chippewa	3800	3801
Keokuk	3900	3901
Alberta	....	3933
Osage	4000	4001
Montana	....	4033
Gasconade	4100	4101
Klock	....	4133
Meramec.		

Louisville av.

N. to S. south of Clayton rd., 2 blocks west of Tamm av.

	Lft.	*Rt.*
Nashville av.	1444	....

Lowell.

In northern suburbs, from 701 Gimblin rd. north, 1 blk. east of Broadway.

	Lft.	*Rt.*
Doddridge	8501	8500

Lucas av.

E. to W. from 701 N. Wharf to Grand av.

	Lft.	*Rt.*
N. First	100	101
N. Second	200	201
N. Third	300	301
N. Fourth	400	401
N. Broadway	500	501
N. Sixth	600	601
N. Seventh	700	701
N. Eighth	800	801
N. Ninth	900	901
N. Tenth	1000	1001

Lucas av., cont'd.

N. Eleventh.	1100	1101
N. Twelfth	1200	1201
High	....	1251
N. Thirteenth	1300	1301
N. Fourteenth	....	1401
N. Fifteenth	1500	1501
N. Sixteenth	1600	1601
Robbins lane	1626	....
N. Seventeenth	1700	1701
N. Eighteenth	1800	1801
N. Nineteenth	1900	1901
N. Twentieth	2000	2001
N. Twenty-first	2100	2101
N. Twenty-sec.	2200	2201
N. Twenty-third	2300	2301
N. Jefferson av.	2600	2601
Beaumont	2700	2701
Leffingwell av.	2800	2801
Ewing av.	2900	2901
Garrison av.	3000	3001
Cardinal av.	....	3101
Compton av.	3200	3201
Leonard av.	3300	3301
Channing av.	3400	3401
Ware av.	3500	3501
Grand av.		

Lucas pl.

Now Locust.

Lucille av.

E. to W. from Mimika av. northwest to city limits, in northwestern suburbs, 3 blocks south of Florissant av.

Goodfellow av.	5300	5301

Lucretia av.

N. to S. from Wells av. to Minerva av, and betw. Burd av. and Clara av. in suburb Rose Hill.

Lucky.

E. to W. from 1701 N. Grand av. to 1700 Cora av.

	Lft.	*Rt.*
Spring av.	3700	3701
Prairie av.	3800	3801
Vand'venter av.	3900	3901
Warne av.	4000	4001
Sarah	4100	4101
Belle Glade av.	4134	4135
Whittier	....	4201
Goode av.	....	....
Pendleton av.	4300	4301
Newstead av.	4400	4401
Taylor av.	4500	4501
Deer	4542	....
Cora av.		

Lucy.

N. to S. from 4336 Olethea av. south to 4335 Tholozan av., in southern suburbs, 1 block west of Morgan Ford rd.

Lulu av.

N. to S. from Ashland av. to Greer av., 600 feet east of Euclid av.

Luther av.

In northern suburbs, from Hall west to 7000 N. Broadway, 5 blocks south of Calvary av.

	Lft.	*Rt.*
Hall	...	...
Arch	378	379
Wabash Ry.	400	...
Bulwer av.	600	...
Prescott av.	700	...
N. Broadway.		

Lynch.

E. to W. from 2801 S. Wharf to west of Gravois av.

	Lft.	*Rt.*
S. Commercial	...	...
S. First	100	101
Kosciusko	136	135
DeKalb	160	159
S. Second	200	201
S. Third	300	301
Lyon	400	401
Bismarck	...	423
S. B'way	600	601
S. Seventh	700	701
S. Ninth	900	901
S. Tenth	1000	1001
S. Eleventh	1100	1101
S. Twelfth	1200	1201
S. Thirteenth	1300	1301
S. Eighteenth	1800	1801
Lemp av.	1900	1901
Salena	1928	....
Salena	....	2001
Wisconsin av.	2000	....
McNair av.	2100	2101
Missouri av.	2200	2201
Indiana av.	2300	2301
S. Jefferson av.	2600	2601
Texas av.	2632	2633
Ohio av.	...	....
Gravois av.		

Lyon.

N. to S. from 401 Lynch to 400 Dorcas, 2 blocks east of S. Broadway.

Mackenzie av.

Now Virginia av.

Macklind av.

In southwestern suburbs, from Forest Park south to 5401 Arsenal, 5 blocks west of King's Highway.

	Lft.	*Rt.*
Berthold av.	1100	1101
Wise av.	1200	1201
Manchest'r av.	1400	4011
Carlyle	....	1601
Northup av.	1700	1701
Pattison av.	1800	1801
Shaw av.	1900	1901
Daggett av.	2000	2001
Wilson av.	2100	2101
Bischoff av.	2200	2201
Elizabeth av.	2000	....
Columbia av.	....	2601
Old Manchester rd.	2650	2651
Magnolia av.	2700	2701
Reber pl.	2800	2801
Odell	2900	2901
Arsenal.		

Madison.

E. to W. from 2101 N. Wharf to 1700 Webster av.

	Lft.	*Rt.*
N. Commercial	22	23
N. First	100	101
N. Second	200	201
N. B'way	800	801
N. Ninth	900	901
N. Tenth	1000	1001
N. Eleventh	1100	1101
N. Twelfth	1200	1201
N. Thirteenth	1300	1301
N. Fourteenth	1400	1401
Blair av.	1434	1435
N. Fifteenth	....	....
N. Seventeenth	1700	1701
N. Eighteenth	1800	1801
Hogan	1824	1825
Helen	1848	....
N. Nineteenth	1900	1901
Knapp	1928	....
N. Twentieth	2000	2001
N. Twenty-first	....	2100
N. Twenty-sec.	2200	2201
N. Twenty-third	2300	2301
N. Twenty-fifth	2500	2501
N. Jefferson av.	2600	2601
Elliot av.	2700	2701
N. Leffingwell av.	2800	2801
Glasgow av.	2900	2901
Garrison av.	3000	3001
Webster av.		

Every PHOTO turned out of HOLBORN'S NEW STUDIO Is a WORK of ART. 720 OLIVE ST.

Maeder.

In S. St. Louis, E. to W. from Mississippi River to 5100 Virginia av.

West of Broadway:

	Lft.	Rt.
S. B'way	100	101
Pennsylvania av.	200	201
Minnesota av.	...	...
Compton av.	436	437
Virginia av.		

East of Broadway:

	Lft.	Rt.
S. Broadway	101	100
Mississippi River.		

Maffitt av.

E. to W. from 2701 Spring av. to 2800 Euclid av., and east of Union Boulevard, 7 blocks north of Easton av.

	Lft.	Rt.
Prairie av.	3800	3801
Vandeventer av.	3900	3901
Warne av.	4000	4001
Sarah	4100	4101
Whittier	4200	4201
Lambdin av.	4200A	4201A
Newstead av.	4400	....
Taylor av.	4500	4501
Cora av.	4600	....
Marcus av.	....	....
Union boul.		

Magazine.

E. to W. from 1801 Leffingwell av. to 1700 Bacon.

	Lft.	Rt.
Glasgow av.	2900	2901
Garrison av.	3000	3001
Laflin	....	3101
Webster av.	3118	3119
Coleman	....	3201
Bacon.		

Magnolia av.

From 2737 Gravois av., west to Sublette av., and from Ecoff av. to McCausland av.

	Lft.	Rt.
California av.	2800	2801
Oregon av.	2830	2831
Nebraska av.	2900	2901
Pen'sylvania av.	3000	3001
Minnesota av.	3100	3101
Michigan av.	3128	3129
Compton av.	3200	3201
Louisiana av.	...	3401
Tennessee av.	....	3433
Arkansas av.	....	3501
Van der Burgh av.	....	3601
Grand av.	3600	3601
Tower Grove av.	4300	4301
Alfred av.	....	4501
Maury av.	....	4601
King's Highway boul.	4900	4901
Brannon av.	5300	5301
Macklind av.	5400	5401
Old Manchester rd.	5450	5451
Sublette av.	....	....
Ecoff av.	6800	6801
McCausland av.		

Maiden lane.

E. to W. from 1851 Hogan to 1816 N. Jefferson av.

	Lft.	Rt.
N. Nineteenth	1900	1901
N. Twentieth	....	....
N. Twenty-sec.	2200	2201
N. Twenty-third	2300	2301
N. Twenty-fifth	2500	2501
N. Jefferson av.		

Mallinckrodt.

E. to W. from 3601 Hall to 3600 N. 25th.

	Lft.	Rt.
N. First	100	101
N. Second	200	201
N. B'way	800	801
N. Ninth	900	901
N. Eleventh	1100	1101
N. Fourteenth	1400	1401
Blair av.	1500	1501
N. Nineteenth	1900	1901
N. Twentieth	2000	2001
N. Twenty-first	2100	2101
Florissant av.	2134	2133
N. Twenty-sec.	2200	2201
N. Twenty-third	2300	2301
N. Twenty-fifth.		

Malt.

In S. St. Louis. E. to W. from 6601 Water to 6600 S. Ninth.

West of Broadway:

	Lft.	Rt.
S. Broadway	100	101
Pennsylvania av.	200	201
Minnesota av.	300	301
Michigan av.	400	401
Virginia av.	500	501
S. Sixth	600	601
S. Seventh	700	701
S. Eighth	800	801
S. Ninth.		

East of Broadway:

	Lft.	Rt.
S. Broadway	101	100
Water.		

Manchester av.

E. to W. from 2700 Laclede av. to western city limits.

	Lft.	Rt.
Leffingwell av.	2800	2801
Ewing av.	2900	2901
S. Garrison av.	2932	2951
Montrose av.	3000	....
Cardinal av.	....	3101
Compton av.	3200	3201
Leonard av.	....	3301
Channing av.	....	3351
Ranken av.	3400	3401
Theresa av.	3500	3501
Grand av.	3600	3601
Prospect av.	3654	3657
Spring av.	3700	3701
Vandeventer av.	500	500
Scott av.	...	...
Clayton av.	...	601
Sarpy av.	700	701
Gratiot	...	801
Papin	900	901
Chouteau av.	1000	...
Old Manchester rd.	1000	....
Sarah av.	....	4101
Talmage av.	4138	....
Kentucky av.	4170	....
Boyle av.	4200	....
Tower Grove av.	4300	....
Newstead av.	4400	....
King's Highway boul.	4900	4901
Berthold av.	....	4901
East rd.	....	5101
Barron av.	....	5201
Macklind av.	....	5401
Sublette av.	5600	5601
Pierce av.	5800	5801
Sulphur av.	6000	6001
Billon av.	...	6101
Tamm av.	....	6401
Dale av.	....	6451
Plateau av.	....	6501
Kraft	....	6701
Prather av.	....	6801
Ecoff av.	6800	....
Forest av.	....	6901
McCausland av.	...	7001
Private rd.	....	7101
City limits.		

Burlington Route 4 Hours Saved to Denver and Colorado Points. Burlington Route

Manhattan av.

N. to S. from Leamington Boulevard to city limits in southwestern suburb "Greenwood."

Maple av.

E. to W. from King's Highway west to city limits.

	Lft.	Rt.
King's Highway Boulevard,	....	5001
Academy av.	5100	5101
Clarendon av.	5200	5201
Union Boul.	5300	5301
Belt av.	5500	5501
Clara av.	....	5601
Goodfellow av.	5800	5801
Laurel	5836	....
Thornby pl.	....	5841
Maryville av.	5872	....
Hamilton av.	5900	5901
Beach av.	5936	....
Ailanthus	6000	....
Catalpa	6036	....
Hodiamont av.	6100	6101
City limits.		

Marceau.

In S. St. Louis. E. to W. from Mississippi River to Ivory av.

West of Broadway:

	Lft.	Rt.
S. Broadway	100	101
Pennsylvania av.	200	201
Minnesota av.	300	301
Michigan av.	400	401
Virginia av.	500	501
S. Seventh	700	701
Ivory av.		

East of Broadway:

	Lft.	Rt.
S. Broadway	101	100
Water	201	200
Vulcan	301	300
Reilly av.	401	400
Polk	501	500
Van Buren	601	600
Mississippi River.		

Marcus av.

In northwestern suburbs, from St. L. & Suburban Ry. to Cora av. and from 4701 Page Boulevard, northeast to 6701 Florissant av., 3 blocks east of King's Highway Boulevard.

	Lft.	Rt.
McMillan av.	1100	....
Lewis place	....	....
Cora av.	1200	....
Easton av.	1501	1500
Cote Brilliante av.	1701	....
Leduc	1901	....
North Market	2400	....
Hammett pl.	2501	....
St. Ferdinand av.	....	2500
Cottage av.	....	2600
Kennerly av.	....	2700
Maffitt av.	....	2800
St. Louis av.	2901	2900
Ashland av.	3551	3500
Lorraine av.	3551	....
Alsace av.	3601	....
Natural Bridge rd.	3701	3700
Margaretta av.	4001	4000
Anderson av.	4301	4300
Bircher	....	....
Newstead av.	....	2300
Florissant av.		

Mardel av.

E. to W. from east of McCausland av. to River des Peres, in southwestern suburbs.

	Lft.	Rt.
McCausland av.	7000	7001
Wabash av.	7100	7101
River des Peres.		

Margaretta av.

In northwestern suburbs, from 4001 Fair av. to 4000 Snead av., 3 blocks north of Natural Bridge rd.

	Lft.	Rt.
Sophie av.	4200	....
Red Bud av.	4250	....
Turner av.	4200A	....
Clarence av.	4300	....
Newstead av.	4400	4401
Cora av.	4600	....
Marcus av.	4800	4801
Snead av.		

Maria.

From 51 E. Grand av. north to 310 John av., 1 block west of Hall.

Marie.

E. to W. from 2901 Ellendale av. west to Missouri Pacific R. R., 1 block south of Old Manchester rd., in Ellendale.

Marine av.

N. to S. from 3624 S. Broadway to Meramec.

	Lft.	Rt.
Miami	3600	3601
Winnebago	....	3701
Chippewa	....	3801
Cahokia	3832	....
Keokuk	3900	3901
Wisconsin av.	....	....
Osage	4000	4001
Gasconade	4100	4101
Meramec.		

Marion.

E. to W. from 1531 S. First to 1500 S. 11th.

	Lft.	Rt.
Kosciusko	146	147
S. Second	200	201
S. Third	300	301
S. Broadway	600	601
S. Seventh	700	701
S. Eighth	800	801
S. Ninth	900	901
S. Tenth	1000	1001
Menard	1026	1027
S. Eleventh.		

Marion pl.

From 11th to 12th, bet. Benton and Montgomery.

Market.

E. to W. from 1 S. Wharf to 2 Beaumont.

	Lft.	Rt.
S. Commercial	10	9
S. First	100	101
S. Second	200	201
S. Third	300	301
S. Fourth	400	401
S. Broadway	500	501
S. Sixth	600	601
S. Seventh	700	701
S. Eighth	800	801
S. Ninth	900	901
S. Tenth	1000	1001
S. Eleventh	1100	1101
S. Twelfth	1200	1201
S. Thirteenth	1300	1301
Center	1320	....
S. Fourteenth	1400	1401
Targee	1418	....
S. Fifteenth	1500	1501
S. Sixteenth	1600	1601
Moore	1652	....
S. Seventeenth	1700	1701
S. Eighteenth	1800	1801
S. Nineteenth	....	1901
S. Twentieth	2000	2001
S. Twenty-first	2100	2101

HOLBORN'S NEW PERMANEO PHOTOS are SUPERIOR to any OTHERS.
H. HOLBORN, 720 OLIVE STREET.

Market cont'd.

S. Twenty-sec.	2200	2201
S. Twenty-third	2300	2301
Jefferson av.	2600	2601
Beaumont.		

Marmaduke av.

E. to W. from 2901 Tamm av. west to St. Louis & San Francisco Ry.

	Lft.	*Rt.*
Private rd.	6500	6501
Ivanhoe av.	6700	6701
St. Louis & San Francisco Ry.		

Marquette av.

E. to W. from 3501 McCausland av. west to River des Peres, in southwestern suburbs, 2 blocks north of Pernod av.

Mary av.

E. to W. from 5339 Florissant av. to 5300 Rosalie, 1 block west of Warne av.

Maryland av.

In northwestern suburbs, from 351 Boyle av. west to 300 King's Highway Boulevard, 1 block north of Lindell Boulevard.

	Lft.	*Rt.*
Newstead av.	4400	4401
Taylor av	4500	4501
Euclid av.	4900	4901
King's Highway boul.		

Maryville av.

In northern suburbs, from 5872 Maple av. south to St. Louis & Suburban Ry., 1 block east of Hamilton av.

Mason.

N. to S. from Hickory to Rutger, bet. 6th and 7th.

Maurice av.

E. to W. from 3401 Watson rd. to 3400 Ivanhoe av., 3 blocks south of Arsenal.

Maury av.

In western suburbs, from 4601 Magnolia av. north to 4600 Shenandoah, 1 block east of King's Highway Boulevard.

May.

From Gingrass Creek west to 4532 N. Broadway, 1 block south of Grand av.

McCausland av.

In southwestern suburbs, N. to S. from 7001 Bancroft av. to 7000 Clayton rd., 1 block east of western city limits.

	Lft.	*Rt.*
Winona av.	3801	3800
Lindenwood pl.	3739	3738
Mardel av.	3701	3700
Tholozan av.	3637	3636
Pernod av.	3601	3600
Oleatha av.	3539	....
Marquette av.	3501	....
Hancock av.	3439	3438
Arthur av.	3401	3400
Fyler av.	...	3300
Scanlan av.	....	3200
Arsenal	....	3100
Old Manchester rd.	2701	2700
Magnolia av.	....	2600
Manchester av.	....	....
Bruno	2201	2200
Stanley av.	2101	....
Glades av.	....	2000
Plateau av.	1901	1900
Mitchell av.	...	1600
Horner av.	1501	....
Dale av.	....	1400
Clayton av.		

McCune av.

E. to W., 1 block east and west of Ivanhoe av.: 1 block south of Old Manchester rd.

McDonald av.

E. to W. from 3401 S. Grand av. to 3400 Gustine av.

	Lft.	*Rt.*
Grace av.	3636	....
Giles av.	3700	....
Spring av.	3800	3801
Gustine av.		

McGirk.

E. to W. from 2701 S. 11th to 2700 S. 12th.

McKean av.

E. to W. from 3329 Gravois av. to 3332 Grand av., 1 block north of Cherokee.

	Lft.	*Rt.*
Arkansas av.	3500	3501
S. Grand av.		

McKinley av.

E. to W. from 701 Taylor av. to 700 S. King's Highway Boulevard, 1 block north of Clayton av.

McKissock av.

From 101 Grand av. north to 500 Adelaide av., 2 blocks east of Broadway.

	Lft.	*Rt.*
John av.	4801	4800
Gano av.	4901	4900
Prairie av.	5001	5000
DeSoto av.	5101	5100
Talcott av.	5201	5200
Withers av.	5301	5300
Adelaide av.		

McLaran av.

In northern suburbs, from 8501 Hall's Ferry rd. to western city limits, 2 blocks east of Wabash Ry.

	Lft.	*Rt.*
Tracy rd.	1500	1501
Mead	1900	1901
City limits.		

McMillan av.

E. to W. from Taylor av. to Walton av., 1 block north of Bell av.

McNair av.

N. to S. from 2100 Ann av. to 2101 Arsenal.

	Lft.	*Rt.*
Ann av.	2200	2201
Shenandoah av.	2300	2301
Gravois av.	2312	2315
Cushing	....	2401
Victor	2500	2501
Sidney	2600	2601
Lynch	2800	2801
Pestalozzi	2900	2901
Crittenden	3000	3001
Arsenal.		

McNulty.

From 1451 S. 18th west to 1500 Vail pl., 1 block south of Park av.

McPherson av.

From 3801 Lindell Boulevard, west to 500 King's Highway Boulevard, 2 blocks south of Olive.

	Lft.	*Rt.*
Vandeventer av.	3900	3901
Warne av.	....	4001
Sarah	4100	4101
Whittier	4200	4201
Boyle a v.	4300	4301
Newstead av. / Jc. Berlin av.	4400	4401
Taylor av.	4500	4501
Walton av.	....	4601
Euclid av.	4900	4901
King's Highway boul.		

McRee av.

E. to W. from 1633 S. Grand av. to 1600 King's Highway Boulevard.

	Lft.	*Rt.*
Spring av.	....	3801
Vandeventer av.	....	3901
Lawrence	....	4001
Thurman boul.	....	4101
Klemm	....	4201
Tower Grove av.	4300	4301
Old Manchester rd.	4400	4401
King's Highway boul.		

Mead.

In northwestern suburbs, from 1901 Wabash Ry. to 1900 McLaran av., 1 block east of city limits.

	Lft.	*Rt.*
Switzer av.	8601	8600
McLaran av.		

Melbourne av.

E. to W. from River des Peres to city limits, in southwestern suburb "Shrewsbury Park."
Now Bancroft av.

Melrose av.

E. to W. in northwestern suburb "Inglesyde," north of Wabash Ry.

Menard.

N. to S. from 1028 Park av. to 1027 Victor.

	Lft.	*Rt.*
Marion	1500	1501
Carroll	1600	1601
Julia	1652	1651
Soulard	1700	1701
Lafayette av.	1800	1801
Emmet	1836	1835
Geyer av.	1900	1901
Allen av.	2000	2001
Russell av.	2100	2101
Ann av.	2200	2201
Shenandoah av.	2300	2301
Lami	2330	2331
Barton	2400	2401
Victor.		

Meramec.

E. to W. from Mississippi River to 3700 Morgan Ford rd.

	Lft.	*Rt.*
Missouri av.	2200	2201
Piedmont av.	2600	2601
S. B'way	2644	2643
Ohio av.	2700	2701
Iowa av.	...	2731
California av.	2800	2801
Oregon av.	2830	2831
Nebraska av.	2900	2901
Pen'sylvania av.	...	3001
Minnesota av.	...	3101
Michigan av.	....	3129
Compton av.	3200	3201
Virginia av.	3300	3301
Louisiana av.	...	3401
S. Grand av.	3600	3601
Rebecca	....	4001
Keokuk	....	4001*A*
Gravois av.	4100	4101
Chippewa	....	4201
Morgan Ford rd.		

Merchant.

E. to W. from S. Second to 1400 S. Broadway.

	Lft.	*Rt.*
Rutger	1206	....
S. Third	1300	1301
S. B'way.		

Mercy.

N. to S. from 3801 Shaw av. to 3800 DeTonty, 2 blocks west of Grand av.

Miami.

E. to W. from 3699 Cleon to 3600 Grand av., and from Lucy to Pauline.

	Lft.	*Rt.*
Marine av.	1924	1925
Salena	1948	1949
Wisconsin av.	2000	2001
S. B'way	2018	....
Illinois av.	....	2101
Missouri av.	2200	2201
Indiana av.	2300	2301
S. Jefferson av.	2600	2601
Texas av.	2626	2627
Ohio av.	2700	2701
Iowa av.	2728	2729
California av.	2800	2801
Oregon av.	2830	2831
Nebraska av.	2900	2901
Pen'sylvania av.	3000	3001
Minnesota av.	3100	3101
Michigan av.	3128	3129
Compton av.	3200	....
Virginia av.	3300	....
Louisiana av.	3400	3401
Tennessee av.	3432	3433
Arkansas av.	3500	3501
Grand av.	....	....
Pauline.		

Michigan av.

N. to S. from 3128 Lafayette av. to River des Peres.

	Lft.	*Rt.*
Lafayette av.	1700	1701
Geyer av.	1900	1901
Russell av.	...	....
Shenandoah av.	2300	2301
Sidney	2600	2601
Magnolia av.	2800	2801
Pestalozzi	2900	2901
Arsenal	3100	3101
Juniata	3100*A*	3101*A*
Gravois av.	3122*A*	3133*A*
Wyoming	3200	3201
Utah	3300	3301
Cherokee	3400	3401
Potomac	3500	3501
Miami	3600	3601
Winnebago	3700	3701
Chippewa	3800	3801
Keokuk	3900	3901
Osage	4000	4001
Gasconade	4100	4101
Meramec	4200	4201
Chariton	4300	4301
Osceola	4400	4401
N. Dakota	....	....
S. Dakota	4552	4551
Neosho	4600	4601
Itaska	4700	4701
Delor	5100	5101
Hill	4900	4901
Walsh	5200	5201
Eichelberger	5300	5301
Eiler	5400	5401
Fassen	5500	5501
Bates	5600	5601
Caldwell	5700	5701
Dover	5800	5801
Ellwood	5900	....
Wilmington rd.	...	6101
Fillmore	6000	6001
Bowen	6200	6201
Iron	6300	6301
Kansas	6400	6401
Soper	6500	....

Every PHOTO turned out of HOLBORN'S NEW STUDIO Is a WORK of ART. 720 OLIVE ST.

Michigan av. con'd

Malt	6600 6601
Haven	6700 6701
Kraus	6800 6801
Loughborough av.	6900 6901
Quincy	7000 7001
Blow	7100 7101
Nagel av.	7200 7201
Robert av.	7300 7301
Upton	7400 ....
Koeln av.	7500 7501
Ivory av. / Steins } Jc.	7600 7601
Schirmer	7700 7701
Courtois	7800 7801
Primm	7900 7901
Tesson	8000 8001
Poepping	8100 8101
Davis	8200 8201
Hurck	8300 8301
Marceau	8400 8401
Espenschied	8500 8501
Catalan	8600 8601
River des Peres.	

Miller.

E. to W. from 1451 S. Wharf to 1410 S. Broadway.

	Lft.	Rt.
S. First	100	101
Kosciusko	144	145
S. Second	200	201
S. Third	300	301
S. Broadway.		

Mills.

E. to W. from 1019 N. Jefferson av. to 1024 Leffingwell av.

	Lft.	Rt.
Elliot av.	2700	2701
Leffingwell av.		

Milton av.

E. to W. from Compton av. to Hawthorn Blvd. 1 block north of Shenandoah av.

Mimika av.

N. to S. from Jennings av. to Emma av., 2 blocks east of city limits, in northwestern suburbs.

Laura av.	....
Lalite av.	....
Garesché Boulevard.	....
Lucille av.	....
Emma av.	....

Minerva av.

In northwestern suburbs, from 1301 N. King's Highway Boulevard to western city limits, 3 blocks south of Easton av.

	Lft.	Rt.
Academy av.	5100	5101
Union Boul.	5300	5301
Arlington av.	5400	5401
Belt av.	5500	5501
Clara av.	5600	5601
Goodfellow av.	5800	5801
Hamilton av.	5900	5901
Hodiamont av.	6100	6101
Cockrill av.	6200	6201
Western city limits.		

Minnesota av.

N. to S. from Shenandoah River des Peres.

	Lft.	Rt.
Shenandoah av.	2300	2301
Sidney	2600	2601
Magnolia av.	2800	2801
Pestalozzi	2900	2901
Crittenden	....	....
Arsenal	3100	3101
Gravois av.	3136	....
Juniata	3100A	3101A
Wyoming	3200	3201
Utah	3300	3301
Cherokee	3400	3401
Potomac	3500	3501
Miami	3600	3601
Winnebago	3700	3701
Chippewa	3800	3801
Keokuk	3900	3901
Osage	4000	4001
Gasconade	4100	4101
Meramec	4200	4201
Chariton	4300	4301
Osceola	4400	4401
Dakota	4500	4501
Neosho	4600	4601
Itaska	4700	4701
Delor	4800	4801
Maeder	5000	....
Hill	5100	5101
Walsh	5200	5201
Eichelberger	5300	5301
Eiler	5400	5401
Fassen	5500	5501
Bates	5600	5601
Caldwell	5700	5701
Dover	5800	5801
Ellwood	5900	5901
Fillmore	6000	6001
Bowen	6200	6201
Iron	6300	6301
Kansas	6400	6401
Soper	....	6501
Malt	6600	6601
Haven	6700	6701
Kraus	6800	6801
Loughborough av.	6900	6901
Quincy	7000	7001
Blow	7100	7101
Nagel av.	7200	7201
Robert av.	7300	7301
Upton	7400	7401
Koeln av.	7500	7501
Steins	7600	7601
Schirmer	7700	7701
Courtois	7800	7801
Primm	7900	7901
Tesson	8000	8001
Poepping	8100	8101
Davis	8200	8201
Hurck	8300	8301
Marceau	8400	8401
Espenschied	8500	8501
Catalan	8600	8601
Lorentz	8700	8701
River des Peres.		

Mississippi av.

N. to S. from 2000 Chouteau av. to 1951 Gravios av.

	Lft.	Rt.
LaSalle	1100	....
Hickory	1200	1201
Rutger	1300	1301
Park av.	1400	....
Kennett pl.	1600	....
Lafayette av.	1700	1701
Geyer av.	1900	1901
Allen av.	2000	2001
Russell av.	2100	2101
Ann av.	2200	2201
Gravois av.		

Missouri av.

N. to S. from 2300 Chouteau av. to Meramec.

	Lft.	Rt.
LaSalle	1100	1101
Hickory	1200	1201
Rutger	1300	....
Park av.	....	1401
Albion pl.	....	1501
Whittemore pl.	....	1601
Lafayette av.	1700	1701
Geyer av.	1900	1901
Allen av.	2000	2001
Russell av.	2100	2101
Ann av.	2200	2201
Shenandoah av.	....	....
Sidney	2600	2601
Lynch	2800	2801
Pestalozzi	2900	2901
Crittenden	3000	3001
Arsenal	....	....
Wyoming	3200	3201
Withnell av.	3232	....
Utah	3300	3301
Cherokee	3400	3401

Burlington Route Only 20 Hours ST. PAUL AND MINNEAPOLIS. Burlington Route

Missouri av. cont'd

Potomac	3500	3501
Miami	3600	3601
S. Broadway	....	....
Chippewa	3800	3801
Keokuk	3900	3901
Alberta	....	3929
Osage	4000	4001
Montana	....	4033
Gasconade	4100	4101
Hickman	....	4131
Meramec.		

Mitchell av.

In western suburbs. E. to W. from east of 1601 Prather av. to 1600 McCausland av., 5 blocks north of Manchester av.

	Lft.	*Rt.*
Prather av.	6800	6801
McCausland rd.		

Monroe.

E. to W. from 2301 N. First to 2200 N. 18th.

	Lft.	*Rt.*
N. Second	200	201
N. Broadway	800	801
N. Ninth	900	901
N. Tenth	1000	1001
N. Eleventh	1100	1101
N. Twelfth	1200	1201
N. Thirteenth	1300	1301
N. Fourteenth	1400	1401
Blair av.	1434	1435
N. Fifteenth	1500	1501
N. Eighteenth		

Montana.

E. to W. from 4033 Louisiana av. to Grand av. and from 4033 Missouri av. to 4032 S. Broadway, 1 block south of Osage.

Montgomery.

E. to W. from 2701 N. Wharf to 2500 N. Grand av.

	Lft.	*Rt.*
N. Commercial	16	17
Hall	28	29
N. First	100	101
Greenwood	120	123
N. Second	200	201
N. Broadway	800	801
N. Ninth	900	901
N. Tenth	1000	1001
N. Eleventh	1100	1101
N. Twelfth	1200	1201
N. Thirteenth	1300	1301
N. Fourteenth	1400	1401
Blair av.	1434	1435
N. Fifteenth	1500	1501
Short	....	....
N. Nineteenth	1900	1901
N. Twentieth	....	....
N. Twenty-sec.	2200	2201
N. Twenty-third	2300	2301
N. Twenty-fifth	2500	2501
Parnell	2556	2557
N. Jefferson av.	2600	2601
Elliot av.	2700	2701
Leffingwell av.	2800	2801
Baldwin	2832	2833
Glasgow av.	2900	2901
Slattery	2932	2933
Garrison av.	3100	3101
Coleman	3200	3201
Bacon	3500	3501
N. Grand av.		

Montrose av.

N. to S. from 3000 Manchester rd. to Pacific R.R. and N. to S. from 3000 Chouteau av. to 3001 Park av.

	Lft.	*Rt.*
Clark av.	300	301
Adams	...	401
Bernard	...	501
Scott av.	600	601
Atlantic	700	701
Gratiot	800	801
Pacific R. R.		
Chouteau av.	1000	....
LaSalle	1100	1101
Hickory	1200	1201
Rutger	1300	1301
Caroline	1400	1401
Park av.		

Moore.

N. to S. from 1652 Market to 1651 Clark av.

Mora Lane.

N. to S. from McLaren av. to Melrose av., in northwestern suburb "Inglesyde."

Morgan Ford rd.

N. to S. from 4300 Arsenal south to River des Peres, 1 block east of King's Highway.

	Lft.	*Rt.*
Fyler av.	....	3301
Oleatha av.		
Tholozan av.	3600	3601
Beck av.	....	3701
Meramec	3700	....
Chippewa	....	3801
Bingham	4300	....
Gravois av.	5000	5001
Walsh	5200	....
Eichelberger	5400	....
Bates	5600	5601
Kansas	6400	6401
Loughborough av.	6900	6901
Blow	7100	....
Robert av.	7300	....
City limits.		

Morgan.

E. to W. from 801 N. Wharf to 800 Union Boulevard.

	Lft.	*Rt.*
N. First	100	101
N. Second	200	201
N. Third	300	301
N. Fourth	400	401
N. Broadway	500	501
N. Sixth	600	601
N. Seventh	700	701
N. Eighth	800	801
N. Ninth	900	901
N. Tenth	1000	1001
N. Eleventh	1100	1101
N. Twelfth	1200	1201
High	1230	1231
N. Thirteenth	1300	1301
N. Fourteenth	1400	1401
N. Fifteenth	1500	1501
N. Sixteenth	1600	1601
N. Seventeenth	1700	1701
N. Eighteenth	1800	1801
N. Nineteenth	1900	1901
N. Twentieth	2000	2001
N. Twentyfirst	2100	2101
N. Twenty-sec.	2200	2201
N. Twenty-third	2300	2301
N. Jefferson av.	2600	2601
Beaumont	2700	2701
Leffingwell av.	2800	2801
Ewing av.	2900	2901
Garrison av.	3000	3001
Cardinal av.	3100	3101
Compton av.	3200	3201
Leonard av.	3300	3301
Channing av.	3400	3401
Ware av.	3500	3500
Grand av.	3600	3601
Spring av.	3800	3801
Vandeventer av.	3900	3901
Sarah	4100	4101
Whittier	4200	4201
Pendleton av.	4300	4301
Newstead av.	4400	4401
Taylor av.	....	....
Walton av.	4648	4649
King's Highway boulevard	5000	5001
Academy av.	5100	5101
Clarendon av.	5200	5201
Union boulevard.		

WE GUARANTEE OUR PHOTOS IN FINISH AND ARTISTIC MERIT.
H. HOLBORN, 720 Olive Street.

Morin av.

In northern suburbs, from Hall west to 6400 Florissnat av. also southern boundary of Bellefontaine Cemetery.

	Lft.	Rt.
Powder	100	101
Stockton	200	201
Hall	300	301
Wabash Ry.	400	401
Bulwer av.	600	601
Gypsy	628	...
Prescott av.	700	701
Ouida	734	...
N. Broadway	800	801
Florissant av.		

Morrison av.

E. to W. from 1301 S. Ninth to 1300 S. 13th.

	Lft.	Rt.
S. Tenth	1000	1001
S. Eleventh	1100	1101
S. Thirteenth		

Motard av.

N. to S. from 3626 Chouteau av. to 3627 Vista av., 1 block west of Grand av.

	Lft.	Rt.
LaSalle	1100	1101
Vista av.		

Mound Lane.

N. to S. from 1051 Howard to Mound, in block 649.

Mound.

E. to W. from 1727 N. Wharf to 1737 N. 10th.

	Lft.	Rt.
N. Commercial	18	19
N. First	100	101
N. Second	200	201
N. Broadway	700	701
N. Eighth	800	801
N. Ninth	900	901
N. Tenth		

Mount Vernon av.

Now Newstead av.

Mullanphy.

E to W. from 1601 N. Wharf to 1600 N. Jefferson av.

	Lft.	Rt.
N. First	100	101
N. Second	200	201
N. Broadway	600	601
N. Seventh	700	701
N. Eighth	800	801
N. Ninth	900	901
N. Tenth	1000	1001
N. Eleventh	1100	1101
N. Twelfth	1200	1201
N. Thirteenth	1300	1301
N. Fourteenth	1400	1401
Blair av.	1434	1435
N. Fifteenth	1500	1501
N. Sixteenth	1600	1601
N. Seventeenth	1700	1701
N. Eighteenth	1800	1801
Hogan	1824	1825
Helen	....	1847
N. Nineteenth	....	....
N. Twentieth	2000	2001
N. Twenty-sec.	2200	2201
N. Twenty-third	2300	2301
N. Twenty-fifth	2500	2501
N. Jefferson av.		

Murdoch av.

E. to W. from River des Peres to city limits, north of Watson rd.

Nagel av.

In S. St. Louis, E. to W. from Mississippi River to Virginia av.

West of Broadway:

	Lft.	Rt.
S. Broadway	100	101
Pen'sylvania av.	200	201
Minnesota av.	300	301
Michigan av.	400	401
Virginia av.		

East of Broadway:

	Lft.	Rt.
S. Broadway	101	100
Water	201	200
Mississippi River		

Nashville av.

E. to W. 1343 Tamm to 1344 Louisville av., 2 blocks south of Clayton rd.

	Lft.	Rt.
Childress av.	6500	6501
Louisville av		

Natural Bridge rd.

E. to W. from 3701 Vest av. to western city limits.

	Lft.	Rt.
Parnell	2558	....
Farrar	2600	2601
Glasgow av.	2900	2901
Thompson av.	3200	3201
Bacon	3500	....
N. Grand av.	3600	3601
Spring av.	3700	....
Prairie av.	3800	....
Clay av.	4100	....
Fair av.	....	4101
Sophie av.	....	4201
Red Bud av.	....	4251
Turner av.	....	4201
Clarence av.	4300	4301
Newstead av.	....	4401
Cora av.	....	4601
Marcus av.	4700	4801
Snead av.	....	4901
King's Highway boul.	5000	5001
Calvary av.	...	5201
Union boul.	5300	....
Semple av.	....	5451
Goodfellow av.	5800	5801
Darby	...	6001
Western city limits.		

Nebraska av.

N. to S. from 2920 Park av. to 4901 S. Broadway.

	Lft.	Rt.
St. Vincent av.	1552	1553
Eads av.	1600	1601
Henrietta	1632	1633
Lafayette av.	1700	1701
Geyer av.	1900	1901
Russell av.	2100	2101
Accomac	2200	....
Shenandoah av.	2300	2301
Victor	2500	2501
Sidney	2600	2601
Magnolia av.	2800	2801
Pestalozzi	2900	2901
Crittenden	....	3001
Gravois av.	3050	3051
Arsenal	3100	3101
Juniata	3100	3101
Wyoming	3200	3201
Utah	3300	3301
Cherokee	3400	3401
Potomac	3500	3501
Miami	3600	3601
Winnebago	3700	3701
Chippewa	3800	3801
Keokuk	3900	3901
Osage	4000	4001
Gasconade	4100	4101
Meramec	4200	4201
Chariton	4300	4301
Osceola	4400	4401
Dakota	4500	4501
Neosho	4600	4601
Itaska	4700	4701
S. Broadway.		

Burlington Route 4 Hours Saved to Denver and Colorado Points. Burlington Route

Nellie av.

In South Carondelet, from River des Peres west to Jefferson Barracks rd., 3 blocks south of Marceau.

Neosho.

E. to W. from Mississippi River to S. 18th.

	Lft.	Rt.
S. Broadway	2800	2801
Oregon av.	2828	2829
Nebraska av.	2900	2901
Pennsylvania av.	3000	3001
Minnesota av.	3100	3101
Michigan av.	3128	3129
Compton av.	3200	3201
Virginia av.	3300	3301
S. Eighth	3400	3401
S. Ninth	3436	3437
S. Tenth	3500	3501
S. Eleventh	3536	3537
S. Grand av.	3600	3601
S. Thirteenth	....	3637
S. Fourteenth	....	3701
S. Fifteenth	....	3737
S. Sixteenth	....	3801
S. Seventeenth	....	3837
S. Eighteenth	....	3871

New Ashland Pl.

N. to S. from Ashland av., 1 block south, 1 blk. east of Labadie av.

Newcomb pl.

E. to W. in city block 3777, bet. Easton av. and Page boulevard, running one-half a block east of Walton av.

Newhouse av.

E. to W. from 4001 N. 11th to Vest av.

	Lft.	Rt.
Blair av.	1500	1501
N. Nineteenth	1900	1901
N. Twentieth	2000	2001
N. Twenty-first	2100	2101
Florissant av	2134	2133
N. Twenty-sec.	2200	2201
N. Twenty-third	2300	2301
N. Twenty-fifth	2500	2501
Vest av.		

Newman av.

In northern suburbs from Hall west to 6700 N. Broadway, 8 blocks south of Calvary av.

	Lft.	Rt.
Powder	100	101
Stockton	200	201
Hall	300	301
Wabash Ry.	400	401
Bulwer av	600	601
Prescott av.	700	701
N. Broadway.		

Newstead av.

In western suburbs, from Mo. Pac. R. R. to Bircher, 4 blocks east of King's Highway Boul.

	Lft.	Rt.
Race Course av.	....	....
Hunt av.	1500	1501
Vista av.	1400	1401
Norfolk av.	1300	1301
Swan av.	1200	1201
Manchester av.	1100	1101
Rutger	....	....
Arco av.	1068	1069
Gibson av.	1034	1035
Chouteau av.	1000	1001
Papin	900	901
Clayton av.	701	700
Duncan av.		
Forest Park boul.	201	200
Laclede av.	1	2
West Pine boul.	101	100
Lindell boul.	201	200
Maryland av.	301	300
Berlin av.	351	...
McPherson av.	...	.
Wash'ton boul.	601	600
Delmar boul.	701	700
Morgan	901	900
West Belle pl.	1001	1000
Fairfax av.	1039	1038
Finney av.	1101	1100
Page boul.	1301	1300
Evans av.	1401	1400
Easton av.	1501	1500
Lucky	1701	1700
Cote Brilliante av.	1801	1800
Garfield av.	1901	1900
North Market	2401	2400
St. Ferdina'd av.	2501	2500
Cottage av.	2601	2600
Kennerly av.	2701	2700
Maffitt av.	....	....
St. Louis av.	2901	2900
Labadie av.	3001	3000
Nat. Bdge. rd.	3701	3700
Sacramento av.	....	3800
San Francisco av.	3901	....
Margaretta av.	4001	4000
Farlin av.	....	4100
Kossuth av.	4101	....
Lee av.	4151	4150
Penrose	4201	4200
Anderson av.	4301	....
Carter av.	4401	4400
Pope av.	6101	6100
Carrie av.	6201	6200
Taylor av.	6301	....
Bircher	6401	6400

Nicholson pl.

N. to S. from 2052 Lafayette av. to 2051 Geyer av.

Nineteenth, North.

S. to N. from 1901 Market to 1900 Grand av.

	Lft.	Rt.
Chestnut	101	100
Pine	201	200
Olive	301	300
Locust	401	400
St. Charles	501	500
Wash'ton av.	601	600
Lucas av.	701	700
Morgan	801	800
Franklin av.	901	900
Wash	1001	1000
Carr	1101	1100
Biddle	1201	1200
Division	1223	1222
O'Fallon	1301	1300
Cass av.	1501	1500
Mullanphy	....	1600
Howard	1601	....
Madison	1801	1800
Maiden Lane	1817	1816
North Market	2401	2400
Benton	2501	2500
Warren	2601	2600
Montgomery	2701	2700
St. Louis av.	2801	2800
N. Fifteenth / Junc. Wright	2901	2900
Dodier	3001	300
Sullivan av.	3101	3100
Hebert	3201	3200
Palm	3233	3232
Branch	3301	3300
Herder	....	3320
Angelrodt	3401	3400
Agnes	3423	3422
Destrehan	3501	3500
Garden	3523	....
Mallinckrodt	3601	3600
Salisbury	....	....
Bremen av.	3901	3900
Newhouse av.	4000	4001
Angelica	....	....
Penrose	4201	4200
Farragut	4229	4228
Ferry	4301	4300
Bissell	4501	4500
Grand av.		

HOLBORN'S STUDIO IS CLOSED ON SUNDAYS.
720 Olive Street.

Nineteenth, South.

N. to S. from 1900 Clark av. to 1901 Gratiot, and from Osceola to Delor.

	Lft.	Rt.
Spruce	330	329
Poplar	400	401
Randolph	....	....
Gratiot	....	....
Osceola	4400	4401
Neosho	4600	4601
Itaska	4700	4701
Delor.		

Ninth, North.

S. to N. from 901 Market to north of Penrose.

	Lft.	Rt.
Chestnut	101	100
Pine	201	200
Olive	301	300
Locust	401	400
St. Charles	501	500
Washington av.	601	600
Lucas av.	701	700
Morgan	801	800
Franklin av.	901	900
Wash	1001	1000
Carr	1101	1100
Biddle	1201	1200
O'Fallon	1301	1300
Cass av.	1501	1500
Mullanphy	1601	1600
Howard	1701	1700
Mound	1737	1736
Brooklyn	1801	1800
Hempstead	....	1804
LaBeaume	1901	1900
Tyler	1933	1934
Chambers	2001	2000
Madison	2101	2100
Clinton	2201	2200
Monroe	2301	2300
North Market	2401	2400
Benton	2501	2500
Warren	2601	2600
Montgomery	2701	2700
St. Louis av.	2801	2800
Wright	2901	2900
Palm	3001	3000
Branch	3101	3100
Dock	3201	3200
Buchanan	3301	3300
Angelrodt	3401	3400
Destrehan	3501	3500
Mallinckrodt	3601	3600
Salisbury	3701	3700
Farrar	....	3800
Bremen av.	3901	3900
Angelica	....	....
Penrose	4201	4200

Ninth, South.

N. to S. from 900 Market to Cave, and from Osceola to River des Peres.

	Lft.	Rt
Walnut	100	101
Clark av.	300	301
Spruce	400	401
Poplar	....	....
Cerre	700	701
Gratiot	800	801
Chouteau av.	1000	1001
LaSalle	....	1101
Hickory	1200	1201
Morrison av.	....	1301
Rutger	1300	1331
Park av.	1400	1401
Barry	1416	....
Marion	1500	1501
Carroll	1600	1601
Julia	1614	1615
Soulard	1700	1701
Lafayette av.	1800	1801
Emmet	....	1835
Geyer ay.	1900	1901
Allen av.	2000	2001
Russell av.	2100	2101
Ann av.	2200	2201
Shenandoah av.	2300	2301
Lami	2330	2331
Barton	2400	2401
Victor	2500	2501
Sidney	2600	2601
Lynch	2800	2801
Dorcas	2852	....
Pestalozzi	2900	2901
Crittenden	....	3001
Arsenal	3100	3101
Wyoming	3200	3201
Withnell av.	....	3225
Utah	3300	3301
Cave	....	....
Osceola	4400	4401
Neosho	....	....
Itaska	4700	4701
Delor	....	....
Walsh	5200	5201
Eichelberger	....	....
Fillmore	6100	6101
Iron	....	....
Kansas	6400	....
Malt	6600	....
Haven	6700	....
Loughborough av.	....	....
Koeln av.	7500	7501
Steins	7600	7601
Schirmer	7700	7701
Courtois	7800	7801
Primm	7900	7901
Tesson	8000	8001
Poepping	8100	8101
Davis	....	....
River des Peres.		

Norfolk av.

In northwestern suburbs, from 1301 Boyle av. to west line of Laclede Race Course, 2 blocks south of Manchester rd.

	Lft.	Rt.
Park av.	4300	4301
Newstead av.	4400	4401
West Line Lacledé Race Course.		

North Dakota.

From East Michigan av. to West Michigan av., 1 block south of Osceola.

North Gasconade.

From East Iowa av. to West Iowa av., northern boundary of Laclede Park, 1 block south of Osage.

North Magnolia av

E. to W. from 450 feet east of January av. to January av. in city block 4054*B*.

North Market.

From 2401 N. Wharf to 2500 Marcus av., and from 2501 Clara av. to 2500 Hodiamont av.

	Lft.	Rt.
Hall	....	21
N. First	100	101
N. Second	200	201
N. Broadway	800	801
N. Ninth	900	901
N. Tenth	1000	1001
N. Eleventh / Jackson pl.	1100	1101
N. Twelfth	1200	1201
N. Thirteenth	1300	1301
N. Fourteenth	1400	1401
Blair av.	1434	1435
N. Fifteenth	1500	1501
N. Eighteenth	1800	....
Hogan	1824	....
N. Nineteenth	1900	1901
N. Twentieth	2000	2001
N. Twenty-first	....	....
Rauschenbach av.	2122	2123
N. Twenty-sec.	2000	2201
N. Twenty-third	2300	2301
N. Twenty-fifth	2500	2501
N. Jefferson av.	2600	2601
Elliot av.	2700	2701
Leffingwell av.	2800	2801
Glasgow av.	2900	2901
Garrison av.	3000	3001
Laflin	3100	3101

Coleman	3200	3201
Bacon	3500	3501
N. Grand av.	3600	3601
Spring av.	3700	3701
Prairie av.	3800	3801
Vandeve'ter av.	3900	3901
Warne av.	4000	4001
Sarah	....	....
Whittier	4201	4201
Goode av.	4200*A*	4201*A*
Pendleton av.	4300	4301
Newstead av.	4400	4401
Taylor av.	4500	4501
Cora av.	4600	....
Marcus av.	....	....
Clara av.	5600	5601
Goodfellow av.	5800	5801
Hamilton av.	5900	5901
Hodiamont av.	6100	5101

North Park pl.

E. to W. from 3935 N. 11th to 3952 N. 14th.

Northrup av.

In western suburbs, from 1701 S. King's Highway Boulevard west to 1700 Adele av., 2 blocks south of Manchester rd.

	Lft.	*Rt.*
Boardman	5000	....
Hereford	5100	...
Cooper	5200	....
Edwards	5300	....
Macklind av.	5400	....
Lilly.		

North Trudeau.

E. to W. from S. First to S. Second, 1 block south of Russell av.

	Lft.	*Rt.*
Kosciusko	100*A*	101*A*
DeKalb	100*B*	101*B*
S. Second.		

Norwood av.

N. to S. from St. Louis av. to Maffitt av., 1 block west of King's Highway Boulevard.

Nottingham av.

E. to W. from River des Peres to city limits, in southwestern suburb, "Shrewsbury Park."

Oak.

From 33*E* Ferry north to Cornelia, 3 blocks east of Broadway.

Oak Hill av.

In southwestern suburbs, from 4100 Arsenal to 4151 Chippewa, 7 blocks west of Grand av.

	Lft.	*Rt.*
Parker av.	3400	3401
Tholozan av.	3600	3601
Winnebago	3700	...
Beck av.	....	3701
Phillips	3800	....
Chippewa.		

Obear av.

From 3701 Kossuth av. to 4701 VonPhul.

	Lft.	*Rt.*
Lee av.	4145	4144
Penrose	4201	4200
Carter av.	....	....
Florissant av.	4301	4300
Emily	2101	2100
N. Twentieth	2001	2000
Blair av.	1501	1500
VonPhul	1401	1400

Oberbeck.

In northern suburbs, from 901 Christian north, 1 block west of Broadway.

Odell

In southwestern suburbs, from 2001 S. King's Highway Boulevard, west to Sublette av., 1 block north of Arsenal, also from Tamm av to St. Louis & San Francisco Ry.

	Lft.	*Rt.*
Brannon av.	5300	5301
Macklind av.	5400	5401
Proposed Sublette av.		
Tamm av.	6400	6301
Private rd.	6500	6501
Ivanhoe av.	6700	6701
St. L. and San Francisco Ry.		

O'Fallon.

E. to W. from 1301 N. Wharf to 1300 N. Jefferson av.

	Lft.	*Rt.*
Lewis	10	9
N. First	100	101
N. Second	200	201
Collins	230	229
N. Broadway	500	501
N. Sixth	600	601
N. Seventh	700	701
N. Eighth	800	801
N. Ninth	900	901
N. Tenth	1000	1001
N. Eleventh	1100	1101
N. Twelfth	1200	1201
High	1230	1231
N. Thirteenth	1300	1301
N. Fourteenth	1400	1401
Blair av.	1434	1435
N. Fifteenth	1500	1501
N. Sixteenth	1600	1601
N. Seventeenth	1700	1701
N. Eighteenth	1800	1801
Hogan	....	1829
N. Nineteenth	1900	1901
Sarsfield pl.	....	1929
N. Twentieth	2000	2001
N. Twenty-first	2100	2101
N. Twenty-sec.	2200	2201
N. Twenty-third	2300	2301
N. Twenty-fo'th	2400	2401
N. Jefferson av.		

Ohio av.

N. to S. from 2700 Chouteau av. to 2701 Dakota av.

	Lft.	*Rt.*
LaSalle	1100	1101
Hickory	1200	1201
Rutger	1300	1301
Caroline	1400	1401
Park av.	1500	1501
St. Vincent av.	1550	1551
Eads av.	1660	1601
Henrietta	....	1633
Lafayette av.	1700	1701
Geyer av.	1900	1901
Allen av.	2000	2001
Russell av.	2100	2101
Ann av.	2134	2133
Shenandoah av.	2300	2301
Victor	2500	2501
Sidney	2600	2601
Gravois av.	2752	2801
Lynch	2800	....
Pestalozzi	2900	2901
Crittenden	3000	3001
Arsenal	3100	3001
Juniata	....	3129
Wyoming	3200	3201
Utah	3300	3301
Cherokee	3400	3401
Potomac	3500	3501
Miami	3600	3601
Winnebago	3700	3701
Chippewa	3800	3801
Keokuk	3900	3901
Osage	4000	4001
Gasconade	4100	4101
Meramec	4200	4201

Every PHOTO turned out of HOLBORN'S NEW STUDIO Is a WORK of ART 720 OLIVE ST.

Ohio av., cont'd.

S. Broadway	....	....
Chariton	4300	4301
Osceola	4400	4401
Wyandotte	4434	4433
Dakota av.		

Old Manchester rd.

From junction of Manchester av. to western city limits.

	Lft.	*Rt.*
Talmage av.	1300	1301
Kentucky av	1400	1401
Wittenberg av.	1430	....
Boyle av.	1400A	1401A
Hunt av.	....	1427A
Race Course av.	....	4201
Tower Grove av.	1500	1501
McRee av.	1600	1601
Eager rd.	....	1701
Shaw av.	1800	1801
Accomac	....	2201
King's Highway Boulevard	4900	4901
Cooper	....	5201
Brannon av.	5300	....
Columbia av.	....	....
Edwards av.	....	5301
Macklind av.	5400	5401
Magnolia av.	5500	5501
Sublette av.	....	5551
Reber pl.	5600	....
January av.	5700	5701
Dalton av.	5800	5801
Woods	5900	5901
Watson rd.	6000	....
Private rd.	6500	....
Ivanhoe av.	6700	....
Ecoff av.	....	6801
Street	6834	....
Hermitage av.	6900	....
McCausland av.	7000	7001
Ellendale av.	7100	....
Avenue	....	7101
Hewitt av.	....	7201

Western city limits.

Oleatha av.

E. to W. from St. Louis, Oak Hill & Carondelet Ry. to King's Highway, and from 3539 McCausland av. to Wabash av., 1 block north of Pernod av., 1 block north of Miami.

Olive.

E. to W. from 301 N. Wharf to 4800 Washington boul.

	Lft.	*Rt.*
N. Commercial	....	....
N. First	100	101
N. Second	200	201
N. Third	300	301
N. Fourth	400	401
N. Broadway	500	501
N. Sixth	600	601
N. Seventh	700	701
N. Eighth	800	801
N. Ninth	900	901
N. Tenth	1000	1001
N. Eleventh	1100	1101
N. Twelfth	1200	1201
N. Thirteenth	1300	1301
N. Fourteenth	1400	1401
N. Fifteenth	1500	1501
N. Sixteenth	1600	1601
N. Seventeenth	1700	1701
N. Eighteenth	1800	1801
N. Nineteenth	1900	1901
N. Twentieth	2000	2001
N. Twenty-first	2100	2101
N. Twenty-sec.	2200	2201
N. Twenty-third	2300	2301
N. Jefferson av.	2600	2601
Beaumont	2700	2701
Leffingwell av.	2800	2801
Ewing av.	2900	2901
Garrison av.	3000	3001
Cardinal av.	3100	....
Compton av.	3200	3201
Leonard av.	....	3301
Channing av.	3400	3401
Ware av.	3500	3501
N. Grand av.	3600	3601
Spring av.	3700	3701
Vandeventer av.	3900	3901
Sarah	4100	4101
Whittier	4200	4201
Boyle av.	4300	....
Taylor av.	4500	4501
Walton av.	4648	4649

Washington boulevard.

Oregon av.

N. to S. from 2830 Lafayette av. to Itaska.

	Lft.	*Rt.*
Lafayette av.	....	....
Geyer av.	1900	1901
Russell av.	2100	2101
Accomac	2200	2201
Shenandoah av.	....	....
Sidney	2600	2601
Magnolia av.	2800	2801
Pestalozzi	2900	2901
Gravois av.	2952	2651
Crittenden	3000	3001
Arsenal	3100	3101
Juniata	3100A	31 LA
Wyoming	3200	3201
Utah	3300	3301
Cherokee	3400	3401
Potomac	3500	3501
Miami	3600	3601
Winnebago	3700	3701
Chippewa	3800	3801
Keokuk	3900	3901
Osage	4000	4001
Gasconade	4100	4101
Meramec	4200	4201
Chariton	4300	4301
Osceola	4400	4401
Dakota	4500	4501
Neosho	4600	4601
Itaska.		

Oriole av.

E. to W. from Florissant av. to Thekla av., in northwestern suburb "Walnut Park."

Osage.

E. to W. from Mississippi River to 4000 S. Grand av.

	Lft.	*Rt.*
S. First	100	101
Kosciusko	...	109
Marine av.	2000	2001
Illinois av.	2100	2101
Missouri av.	2200	2201
S. Broadway	2600	2601
Ohio av.	2700	2701
Iowa av.	2730	2731
California av.	2800	2801
Oregon av.	2830	2831
Nebraska av.	2900	2901
Pen'sylvania av.	3000	3001
Minnesota av.	3100	3101
Compton av.	3200	3201
Virginia av.	3300	3301
Louisiana av.	3400	3401
Arkansas av.	....	3501

S. Grand av.

Osceola.

E. to W. from Mississippi River to 4400 S. 19th

	Lft.	*Rt.*
Piedmont av.	2600	2601
Texas av.	....	2617
Ohio av.	2700	2701
S. Broadway	....	....
California av.	2800	2801
Oregon av.	2830	2831
Nebraska av.	2900	2901
Pen'sylvania av.	3000	3001
Minnesota av.	3100	3101
Michigan av.	3128	3139
Compton av.	3200	3201
Virginia av.	3400	3401
S. Ninth	3420	....
S. Tenth	3500	....

Burlington Route Only 20 Hours ST. PAUL AND MINNEAPOLIS. Burlington Route

Osceola, cont'd.

S. Eleventh	3536	....
S. Grand av.	3600	3601
S. Thirteenth	3636	....
S. Fourteenth	3700	....
S. Fifteenth	3736	....
S. Sixteenth	3800	....
S. Seventeenth	3836	....
S. Eighteenth	3870	....
S. Nineteenth	3900	....

Ouida av.

In northern suburbs, 735 Carrie av. north to 734 Morin av. 1 block east of Broadway.

	Lft.	*Rt.*
Pope av.	6101	6100
Carrie av.	6001	6000
Bircher	6301	6300
Morin av.		

Oxford av.

E. to W. from River des Peres to city limits, in southwestern suburb "Greenwood."

Oxford Lane.

N. to S. from McLaran av. to Switzer av., 2 blocks east of city limits, in northwestern suburb "Inglesyde."

Page Boulevard.

E. to W. from 1401 Francis to western city limits, 1 block north of Cook av.

	Lft.	*Rt.*
Grand av.	3600	3601
Spring av.	3726	3701
Prairie av.	3800	3801
Vandeventer av.	3900	3901
Jones	3930	....
Sarah	4100	4101
Whittier	4200	4201
Pendleton av.	4300	4301
Newstead av.	4400	4401
Taylor av.	4500	4501
West End av.	4600	....
Vernon av.	4600	....
Marcus av.	....	4701
Walton av.	4800	4801
Bayard av.	4844	4845
Euclid av.	4900	4901
Aubert av.	....	4943
King's Highway boul.	5000	5001
Academy av.	....	5101
Union boul.	5300	5301
Arlington av.	....	5401
Belt av.	5500	5501
Etzel av.	5500	....
Clara av.	5600	5601
Goodfellow av.	5800	5801
Hamilton av.	5900	5901
Hodiamont av.	6100	6101
Cockrill	6200	....
Western city limits.		

Palm.

E. to W. from 3001 N. Wharf to 3600 Prairie av.

	Lft.	*Rt.*
N. Commercial	20	29
Hall	38	31
N. First	100	101
N. Second	200	201
N. Broadway	800	801
N. Ninth	900	901
N. Eleventh	1100	1101
N. Twelfth	1200	1201
N. Thirteenth	1300	1301
N. Fourteenth	1400	1401
Blair av.	1500	1501
N. Nineteenth	1900	1901
Knapp	1926	1927
N. Twentieth	2000	2001
N. Twenty-first	2100	2101
Florissant av.	2126	2127
N. Twenty-sec.	....	2201
N. Twenty-third	....	2301
N. Twenty-fifth	2500	2501
Salisbury	....	2555
Parnell	....	2501A
Farrar	....	2601
N. Jefferson av.	2600	....
Glasgow av.	2900	2901
Thompson av.	3200	3201
Bacon	3500	3501
N. Grand av.	3600	3601
Spring av.	3700	3701
Prairie av.		

Papin.

E. to W. from 901 S. Broadway to 845 Taylor av.

	Lft.	*Rt.*
S. Sixth	600	601
S. Seventh	....	....
S. Tenth	1000	1001
S. Eleventh	....	....
S. Twelfth	1200	1201
S. Thirteenth	1300	1301
S. Fourteenth	1400	1401
S. Seventeenth	1700	1701
S. Eighteenth	1800	1801
S. Twenty-first	2100	2101
S. Twenty-sec.	2200	2201
S. Twenty-third	2300	2301
S. Jefferson av.	2600	2601
W. Jefferson av.	2700	2701
Josephine	2800	....
Ewing av.	2900	2900
Compton av.	3200	3201
Dennis	....	3301
Ranken av.	....	....
Theresa av.	3500	3501
Grand av.	3600	3601
Prospect av.	....	....
Spring av.	3700	3701
Tiffany	3900	3801
Vandeventer av.	3900	3901
Street	3922	...
Manchester av.	3964	3965
Sarah	4100	4101
Newstead av.	4400	4401
Taylor av.		

Park av.

E. to W. from 1401 S. First to Old Manchester rd.

	Lft.	*Rt.*
Kosciusko	144	131
S. Second	...	...
S. Broadway	600	501
S. Sixth	...	601
S. Seventh	700	701
S. Eighth	800	801
S. Ninth	900	901
S. Tenth	1000	1001
Menard	1028	....
S. Eleventh	1100	1101
S. Twelfth	1200	....
S. Thirteenth	1300	1301
S. Fourteenth	1352	1351
St. Ange av.	1400	1401
Dillon	1500	1501
Grattan	1600	1601
Dolman	1700	1701
S. Eighteenth	1800	1801
Mississippi av.	2000	2001
Benton pl.	....	2101
Armstrong av.	....	2201
Missouri rv.	2300	2301
S. Jefferson av.	2600	2601
Ohio av.	2700	2701
California av.	2800	2801
Ewing av.	....	2901
Nebraska av.	2920	....
Montrose av.	....	3001
Pennsylvania av	3020	....
Cardinal av.	....	3101
Compton av.	3200	3201
Virginzie av.	...	3301
Louisiana av.	3400	....
Theresa av.	3500	....
Carr Lane av.	3532	3533
S. Grand av.	3600	3601
Spring av.	3800	....
Vandev'nt'r av.	3900	3901
Lawrence	4000	4001
Thurman boul.	4100	4101
Klemm	4200	4201

Holborn's Studio is Closed On Sundays, 720 OLIVE STREET.

Park av., cont'd.

Tower Grove av. / Old Manchester rd. jc.	1500 1501
Manchester av.	1101 1100

Park Lane.

N. to S. from McLaran av. to Melrose av. 3 blocks west of Tracy Road in northwestern suburb, "Inglesyde."

Park rd.

Now Lindell av.

Parker av.

E. toW. from 3901 Gustine av. to 3400 Bent av.

	Lft.	Rt.
Russell pl.	4000	4001
Oak Hill av.	4100	4101
Bent av.		

Parnell.

N. to S. from 2557 Warren to 2500*A* Hebert, 1 block west of N. 25th, and from 2501*A* Palm to 3900 Glasgow av.

	Lft.	Rt.
Montgomery	2701	2700
St. Louis av.	2801	2800
University	2901	2900
Dodier	3001	3000
Sullivan av.	3101	3100
Hebert	....	....
Palm	3701	3700
Natural Bridge rd.	....	3750
Farrar	3801	3800
Bremen av.	3901	3900
Glasgow av.		

Partridge av.

E. to. W. from Florissant av. to Theodore av. in Northwestern suburb, "Walnut Park."

Pattison av.

In western suburbs, from 1801 King's Highway Boulevard west to 1800 Adele av., 2 blocks south of Pacific R. R.

	Lft.	R.t
Boardman	5000	5001
Hereford	5100	5101
Cooper	5200	5201
Edwards	5300	5301
Macklind av.	5400	5401
Lilly av.		

Patton av.

E. to W. from Union Boulevard to Arlington av., 2 blocks north of Easton av.

Paul.

N. to S. from 816 Chouteau av. to 813 Hickory.

Pauline.

N. to S. from 4401 Tholozan av. to 4400 Olethea av.

	Lft.	Rt.
Miami	....	3551
Pernod rd.		

Peck.

N. to S. from 3501 Bailey av. to 4501 Florissant av.

	Lft.	Rt.
Kossuth av.	4101	4100
Lee av.	4127	4126
Penrose	4201	4200
Carter av.	4301	4300
Florissant av.		

Pendleton av.

In northwestern suburbs, from 4301 Washington av. north to 4300 Kennerly av., 5 blocks west of Vandeventer av.

	Lft.	Rt.
Delmar boul.	701	700
Morgan	901	900
West Belle pl.	1001	1000
Fairfax av.	1039	1038
Finney av.	1101	1100
Cook av.	1201	1200
Page boul.	1301	1300
Evans av.	1401	1400
Easton av.	1501	1500
Lucky	1701	1700
Cote Brilliante av.	1801	1800
Garfield av.	1901	1900
North Market	2401	2400
St. Ferdinand av	2501	2500
Cottage av.	2601	2600
Kennerly av.		

Penn.

E. to W. from 2631 Cambria to 2652 McNair av.

	Lft.	Rt.
Salena	2000	2001

Pennsylvania av.

N. to S. from 3020 Park av. to Catalan.

	Lft.	Rt.
St. Vincent av.	1532	1533
Eads av.	1600	1601
Henrietta	1632	1633
Lafayette av.	1700	1701
Geyer av	1900	1901
Russell av.	2100	2101
Accomac	....	...
Shenandoah av.	2200	2201
Sidney	2600	2601
Magnolia av.	2800	2801
Pestalozzi	2900	2901
Crittenden	3000	3001
Gravois av. / Jc. Arsenal	3100	3101
Juniata	3100*A*	3101*A*
Wyoming	3200	3201
Utah	3300	3301
Cherokee	3400	3401
Potomac	3500	3501
Miami	3600	3601
Winnebago	3700	3701
Chippewa	3800	3801
Keokuk	3900	3901
Osage	4000	4001
Gasconade	4100	4101
Meramec	4200	4201
Chariton	4300	4301
Osceola	4400	4401
Dakota	4500	4501
Neosho	4600	4601
Itaska	4700	4701
Maeder	5000	5001
Delor	5100	5101
Walsh	5200	5201
Eichelberger	5300	5301
Eiler	5400	5401
Passen	5500	5501
Bates	5600	5601
Caldwell	5700	5701
Dover	5800	5801
Ellwood	5900	5901
Fillmore	6000	6001
Grundy	6100	6101
Bowen	6200	6201
Iron	6300	6301
Kansas	6400	6401
Soper	6500	.. .
Malt	6600	6601
Haven	6700	670
Kraus	6800	6801
Loughborough av.	6900	6901
Quincy	7000	7001
Blow	7100	7101
Nagel av.	7200	7201
Robert	7300	7301
Upton	7400	7401
Koeln av.	7500	7501
Steins	7600	7601
Schirmer	7700	7701

Burlington Route 4 Hours Saved to Denver and Colorado Points. Burlington Route

Pennsylvania av.. cont'd.

Courtois	7800	7801
Primm	7900	7901
Tesson	8000	8001
Poepping	8100	8101
Davis	8200	8201
Hurck	8300	8301
Marceau	8400	8401
Espenschied	8500	8501
Catalan.		

Penrose.

E. to W. from 4201 N. Wharf to 4200 Semple av.

	Lft.	*Rt.*
Buschman	...	1*A*
Street	...	1*B*
Street	...	1*C*
Street	...	1*D*
Hall	2*E*	1*E*
N. First	100	101
N. Second	200	201
N. B'way	800	801
N. Ninth	....	901
N. Eleventh	1100	1101
N. Fourteenth	....	1401
Blair av.	1500	1501
N. Nineteenth	....	1901
N. Twentieth	2000	2001
N. Twenty-first	2100	....
Florissant av	....	....
Glasgow av.	2900	2901
Grove	3000	3001
Pleasant	3200	3201
Peck	3500	3501
N. Grand av.	3600	3601
Obear av.	3700	3701
John av.	....	3725
Gano av.	....	3801
Prairie av.	3900	3901
DeSoto av.	....	3933
Linton av.	....	3901*A*
College av.	....	3933*A*
Warne av.	4000	4001
Clay av.	4100	4101
Fair av.	4100*A*	4101*A*
Harris av.	....	4201
Red Bud av.	....	4239
Athlone av.	....	4101*A*
Holly av	....	4239*A*
Clarence av.	....	4301
Newstead av.	4400	4401
Taylor av.	....	4501
Cintra av.	4600	4601
Shreve av.	...	....
Snead av.	4900	4901
King's Highway boul.	5000	5001
Calvary av.	5200	5201
Arlington av.	5300	5301
Semple av.		

Pernod av.

E. to W. from King's Highway west to River des Peres, 3 blocks south of Arsenal.

	Lft.	*Rt.*
King's Highway	4900	4901
Sublette av.	....	6401
Watson rd.	6500	6501
McCausland av.	7000	7001
Wabash av.	7100	7101

Perry.

Now Farragut.

Pestalozzi.

E. to W. from 3001 S. Broadway to 2901 Grand av.

	Lft.	*Rt.*
S. Seventh	709	701
S. Ninth	900	901
S. Eleventh	....	1101
S. Thirteenth	1300	1301
S. Eighteenth	1800	1801
Lemp av.	1900	1901
Salena	1928	1929
Wisconsin av.	2000	2001
McNair av.	2100	2101
Missouri av.	2200	2201
Indiana av.	2300	2301
S. Jefferson av.	2600	2601
Texas av.	2632	2633
Ohio av.	2700	2701
Iowa av.	2732	2733
California av.	2800	2801
Gravois av.	....	....
Oregon av.	2830	2831
Nebraska av.	2900	2901
Pennsylvania av	3000	3001
Minnesota av.	3100	3101
Michigan av.	3128	3129
Compton av.	3200	3201
Virginia av.	3300	3301
Louisiana av.	3401	3401
Arkansas av.	3500	3505
Grand ad.		

Phillips av.

E. to W. from 3733 Giles av. to 3732 Cabanne, and from 4051 Gravois av. west to 3800 Oak Hill av.

Piccadilly av.

E. to W. from River des Peres to city limits in southwestern suburb "Greenwood."

Picker.

E. to W. from 1801 S. Fourteenth to 1752 Dolman.

	Lft.	*Rt.*
Hoehn	1600	....

Piedmont av.

N. to S. from Gasconade to Mississippi River, 1 block east of Texas av.

Pierce av.

In western suburbs, from 5800 Wise av. to 5801 Wilson av., 2 blocks west of Sublette av.

	Lft.	*Rt.*
Cheltenham av.	1300	....
Manchester av.	1500	1501
Wilson av.		

Pine.

From 201 N. Wharf to Grand av.

	Lft.	*Rt.*
N. Commercial	...	...
N. First	100	101
N. Second	200	201
N. Third	300	301
N. Fourth	400	401
N. Broadway	500	501
N. Sixth	600	601
N. Seventh	700	701
N. Eighth	800	801
N. Ninth	900	901
N. Tenth	1000	1001
N. Eleventh	1101	1101
N. Twelfth	1200	1201
N. Thirteenth	1300	1301
N. Fourteenth	1400	1401
N. Fifteenth	1500	1501
N. Sixteenth	1600	1601
N. Seventeenth	1700	1701
N. Eighteenth	1800	1801
N. Nineteenth	1900	1901
N. Twentieth	2000	2001
N. Twenty-first	2100	2101
N. Twenty-sec'd	2200	2201
N. Twenty-third	2300	2302
N. Jefferson av.	2600	2601
Beaumont	2700	2701
Leffingwell av.	2800	2801
Ewing av.	2900	2901
Garrison av.	3000	3001
Cardinal av.	3100	3101
Compton av.	3200	3201
Channing av.	3400	3401
Theresa av.	3500	3501
N. Grand av.		

HOLBORN'S NEW PERMANEO PHOTOS are SUPERIOR to any OTHERS.
H. HOLBORN, 720 OLIVE STREET.

Pitzman av.

In northern suburbs, from Hall west to 6800 Broadway, 5 blks. north of Calvary av.

	Lft.	Rt.
Hall	300	301
Wabash Ry.	400	401
Bnlwer av.	600	601
Prescott av.	700	701
N. Broadway.		

Plateau av.

In western suburbs, from 6501 Manchester av. southwest to city limits, 1 block north of Manchester av.

	Lft.	Rt.
Kraft	6700	6701
Prather av.	6800	6801
McCausland av.	7000	7001
City limits.		

Pleasant.

N. to S. from 3201 Bailey av. to 4401 Florissant av.

	Lft.	Rt.
Kossuth av.	4101	4100
Lee av.	4127	4126
Penrose	4201	4200
Carter av.	4300	4301
Florissant av.		

Plover av.

E. to W. from Florissant av. to Theodore av. in northwestern suburb "Walnut Park."

Plum.

E. to W. from 701 S. Wharf to 700 S. Fourth.

	Lft.	Rt.
S. First	100	101
S. Second	200	201
S. Third	300	301
S. Fourth		

Plymouth av.

In northwestern suburbs, from 5801 Goodfellow av. west beyond city limits, 2 blocks south of Page av.

	Lft	Rt.
Hamilton av.	5900	5901
Hodiamont av.	6100	6101
City limits		

Poepping.

In South St. Louis. E. to W. from Mississippi River to 8100 Waddell av.

East of Broadway:

	Lft.	Rt.
S. Broadway	101	100
Water	201	200
Vulcan	301	300
Reilly av.	401	400
Polk	501	500
Van Buren	601	600

West of Broadway:

	Lft.	Rt.
S. Broadway	101	100
Pen'sylvania av.	200	201
Minnesota av.	300	301
Michigan av.	400	401
Virginia av.	500	501
Ivory av.	...	...
S. Seventh	700	701
S. Eighth	800	801
S. Ninth	900	901
S. Tenth	1000	1001
S. Grand av.	....	.
Waddell av.		

Polk.

N. to S. from Mississippi River to River des Peres.

	Lft	Rt.
Koeln av	7500	7501
Steins	7600	7601
Schirmer	7700	7701
Courtois	7800	7801
Primm	7900	7901
Tesson	8000	8001
Poepping	8100	8101
Davis	8200	8201
Hurck	8300	....
Marceau	8400	8401
Espenschied	8500	8501
Catalan	8600	8601
Lorentz	8700	8701
Chadwick	....	8801
River des Peres.		

Pope av.

In northern suburbs, from Hall to Newstead av., 2 blocks south of Bellefontaine Cemetery.

	Lft.	Rt.
Hall	300	301
Wabash Ry	400	401
Bulwer av.	600	601
Prescott av.	700	701
Ouida	734	735
N. B'way	...	...
Florissant av.	2200	2201
Rosalie	2300	2301
Newstead av.		

Poplar.

E. to W. from 601 S. Wharf to 400 S. 18th.

	Lft.	Rt.
S. First	100	101
S. Second	200	201
S. Third	300	301
S. Fourth	400	401
S. B'way	500	501
S. Sixth	600	601
S. Seventh	700	701
S. Eighth	...	801
S. Ninth	...	901
S. Tenth	...	1001
S. Eleventh	...	1101
S. Twelfth	1200	1201
S. Thirteenth	1300	1301
S. Fourteenth	1400	1401
Targee	....	1419
S. Fifteenth	....	1501
S. Sixteenth	1600	1601
S. Seventeenth	1700	....
S. Eighteenth	1800	1801

Portland pl.

E. to W. from 401 N. King's Highway Boulevard to 300 Union Boulevard.

	Lft.	Rt.
Lake av.	5201	....
Union boul.		

Portis av.

Formerly Niggemann av., N. to S. from Arsenal to Scanlon Av., 2 blocks west of Morgan Ford rd.

Potomac.

E. to W. from 3501 S. Wharf to 3500 S. Broadway, and from 3501 Lemp av. to 3500 Gustine av.

	Lft.	Rt.
S. First	100	101
Barracks	124	124
Kosciusko	100A	101A
De Kalb	126A	127A
S. Second	200	201
S. B'way	...	...
Lemp av.	1900	1901
Wisconsin av.	2000	2201
Illinois av.	2100	2301
Missouri av.	2200	2600
Indiana av.	2300	2271
S. Jefferson av.	2600	2001
Texas av.	2626	2629
Ohio av.	2700	2701
Iowa av.	2728	2701
California av.	2800	2830
Oregon av.	2830	2801
Nebraska av.	2900	2911

Potomac, cont'd.

Pen'sylva'ia av.	3000	3001
Minnesota av.	3100	3101
Michigan av.	3128	3129
Compton av.	....	3201
Virginia av.	....	3301
Louisiana av.	3400	3401
Tennessee av.	3432	3433
Arkansas av.	3500	3501
Gravois av.	....	....
Grand av.	3600	3601
Grace av.	3636	3637
Giles av.	....	3701
Spring av.	3736	3737
Bamberger av.	3800	....
Gustine av.		

Powhattan.

Now Sidney.

Prairie av.

From 3751 Cook av. to Mississippi River, 3 blocks north of Grand av.

	Lft.	Rt.
Page boul.	1301	1300
Evans av.	1401	1400
Cozens av.	....	1430
Easton av. / Cass av. \	Jc.1501	1500
Lucky	1701	1700
Cote Brilliante av.	1801	1801
Garfield av.	1901	1900
North Market	2401	2400
St. Ferdinand av.	2501	....
Cottage av.	2601	....
Lincoln av.	2701	2700
Maffitt av.	2801	2736
St. Louis av.	2901	2800
Labadie av.	3001	....
Sullivan av.	....	3100
Hebert	....	3500
Palm	....	3600
Natural Bridge rd.	....	....
Kossuth av.	4101	4100
Lee av.	4145	4144
Penrose	4201	4200
Carter av.	4301	4300
Florissant av.	....	....
Emily	2100	2001
N. Twentieth	2000	2001
Blair av.	1500	1501
Hutchinson	1401	....
Von Phul	....	1400
N. B'way	800	801
Bulwer av.	600	601
McKissock av.	501	500
N. Second	401	400
Benedict av.	335	334
Hall	301	300
Heber	239	238
Stockton	201	200
Whitman	139	138
Powder	101	100
Front	51	50
Mississippi av.		

Prather av.

In western suburbs, from 6801 Manchester rd. north, 3 blocks east of city limits.

	Lft.	Rt.
Waldemar av.	2201	2200
Garner av.	2101	2100
Plateau av.	1901	1900
Mitchell av.	1601	1600

Prescott av.

In northern suburbs, from 5601 N. Broadway to 700 Luther av.

	Lft.	Rt.
Harris av.	5601	5600
Red Bud av.	5701	5700
Athlone av.	5801	5800
Holly av.	5901	5900
Clarence av.	6001	6000
Pope av.	6101	6100
Carrie av.	6201	6200
Bircher	6301	6300
Morin av.	6401	6400
Campbell av.	6501	6500
Sweringen av.	6601	6600
Newman av.	6701	6700
Pitzman av.	6801	6800
Keber av.	6901	6900
Luther av.		

President.

E. to W. from 3601 S. Wharf to 3520 Wisconsin av.

	Lft.	Rt.
S. First	100	101
Barracks	126	125
Kosciusko	100A	101A
DeKalb	126A	127A
S. Second	200	201
Cleon	250	...
S. B'way	..	...
Lemp av.	1900	1901
Salena	1952	....
Wisconsin av.		

Preston pl.

N. to S. from 1900 Lafayette av. to 1901 Geyer av.

	Lft.	Rt.
Schild av.	1800	....

Primm.

In S. St. Louis. E. to W. from Mississippi River to River des Peres.

East of Broadway:

	Lft.	Rt.
S. B'way	101	100
Water	201	200
Vulcan	301	300
Reilly av.	401	401
Polk	501	500
Van Buren	601	600
Mississippi River.		

West of Broadway:

	Lft.	Rt.
S. B'way	100	101
Pen'sylvania av.	200	201
Minnesota av.	300	301
Michigan av.	400	401
Virginia av.	500	501
Ivory av. / S. Sixth \	Junc. 600	601
S. Seventh	700	701
S. Eighth	800	801
S. Ninth	900	901
Waddell av.	3700	3701
River des Peres.		

Prospect av.

N. to S. from 3656 Forest Park Boulevard south to Chouteau av., 1 block west of Grand av

	Lft.	Rt.
Clark av.	300	...
Manchester av.	400	..
Bernard	500	..
Scott av.	600	...
Atlantic	700	...
Gratiot	800	...
Papin	900	..
Chouteau av.		

Provenchere pl.

E. to W. from 3151 Lemp av. west, 1 block south of Arsenal.

Putnam.

In S. St. Louis. N. to S. from Fassen to Bates, 1 block west of Virginia av.

Queen's av.

In northwestern suburbs, east to west from Florissant av. to Thekla av. 1 block east of East King's Highway.

HOLBORN'S NEW PERMANEO PHOTOS are SUPERIOR to any OTHERS.
H. HOLBORN, 720 OLIVE STREET.

Quincy.

In S. St. Louis. E. to W. from Mississippi River to 7000 Virginia av.

East of Broadway:

	Lft.	Rt.
S. B'way	101	100
Water	...	200

Mississippi River.

West of Broadway:

	Lft.	Rt.
S. B'way	100	101
Pennsylvania av.	200	201
Minnesota av.	300	301
Michigan av.	400	401

Virginia av.

Race Course av.

In western suburbs, from 1451 Old Manchester rd. west, 5 blocks south of Manchester av.

	Lft.	Rt.
Tower Gr've av.	4300	4301
Newstead av.	4400	4401

Randall.

E. to W. from 19th, 1 block west betw. Delor and Itaska.

Randolph.

E. to W. from 601 S. 21st to Leffingwell av.

	Lft.	Rt.
S. Twenty-first	2100	2101
S. Twenty-sec.	2200	2201
S. Twenty-third	2300	2301
S. Jefferson av.	2600	2601

Leffingwell av.

Ranken av.

N. to S. from 3400 Laclede av. to 3400 Caroline.

	Lft.	Rt.
Walnut	...	101
Clark av.	.	201
Manchester av.	300	301
Adams	400	...
Bernard	500	...
Scott av.	600	...
Randolph	700	...
Gratiot	800	...
Papin	900	...
Chouteau av.	1000	1001
LaSalle	1100	1101
Hickory	1200	1201
Rutger	1300	1301
Caroline	1400	1401

Rappahannock.

Now Magnolia av.

Rauschenbach av.

From 2123 Maiden Lane to 2122 Hebert.

	Lft.	Rt.
North Market	2401	....
Benton	2501	....
St. Louis av.	2801	2800

Hebert.

Rebecca.

E. to W. from Grand av. to Meramec, 1 block south of Keokuk.

Reber pl.

In southwestern suburbs. E. to W. from King's Highway boul. to Dalton av., 2 blocks north of Arsenal and opposite west gate of Tower Grove Park.

	Lft.	Rt.
Brannon av.	5300	5301
Macklind av.	5400	5401

Old Manchester rd.

	Lft.	Rt.
January av.	5700	5701

Dalton av.

Red Bud av.

In northwestern suburbs, from 4251 Natural Bridge rd. to 4250 Margaretta av., 3 blocks east of Newstead av.

	Lft.	Rt.
Sacramento av.	3801	3800
San Francisco av.	3901	3900

Margaretta av.

Also from Penrose east to Hall.

	Lft.	Rt.
Penrose	4200	4201
Carter av.	....	....
Rosalie	2300	2301
Florissant av.	2200	2201
N. B'way	...	...
Prescott av.	700	701
Bulwer av.	600	601
Wabash Ry.	400	401
Hall	300	301

Regal pl.

N. to S., 1 block north and south of Fyler av., west of Sublette av.

Reilly av.

In S. St. Louis. N. to S. from Mississippi River to River des Peres.

	Lft.	Rt.
Upton	7400	7401
Koeln av.	7500	7501
Steins	7600	7601
Schirmer	7700	7701
Courtois	7800	7801
Primm	7900	7901
Tesson	8000	8001
Poepping	8100	8101
Davis	8200	8201
Marceau	8400	8401
Espenschied	8500	8501
Catalan	8600	8601
Lorentz	8700	8701
Chadwick	8800	8801

River des Peres.

Rice.

N. to S. from 2001 Gratiot north, 1 block east of 21st.

Richmond pl.

Now Morgan.

Ridge av.

In northwestern suburbs, from 1401 King's Highway Boulevard to western city limits, 2 blks. south of Easton av.

	Lft.	Rt.
Academy av.	5100	5101
Union Boul.	5300	5301
Arlington av.	5400	5401
Belt av.	5500	5501
Clara av.	5600	5601
Goodfellow av.	5800	5801
Hamilton av.	5900	5901
Hodiamont av.	6100	6101

City limits.

Ripple.

In western suburbs, N. to S. from 6200 Cheltenham av. south, 2 blks. east of Tamm.

Risley.

N. to S. from Lombard to Chouteau av., bet. S. First and S. Second.

Robbins Lane.

From 1626 St. Charles, crossing Washington av. at 1627 to Lucas av.

Robert av.

In S. St. Louis. E. to W. from Mississippi River to 7300 Morgan Ford rd.

East of Broadway:

	Lft.	Rt.
S. Broadway	101	100
Water	201	206
Vulcan	...	300
Mississippi River.		

West of Broadway.

	Lft.	Rt.
S. Broadway	100	101
Pen'sylvania av.	200	201
Minnesota av.	300	301
Michigan av.	400	401
Virginia av.	500	501
S. Sixth	600	601
S. Seventh	700	701
S. Eighth	800	801
S. Grand av.	3600	3601
Eugene av.	3700	3701
Field av.	3800	3801
Sharp av.	4000	4001
Morgan Ford rd.		

Robin av.

E. to W. from Florrissant av. to Theodore av. In northwestern suburb "Walnut Park."

Rosalie.

Private street in southwestern suburb in Ellendale, south of Mo. P. Ry.

Rosalie.

In northwestern suburbs, from Carter av. northwest to Marcus av., 1 blk. west of O'Fallon Park.

	Lft.	Rt.
Carter av	5401	....
Adelaide av.	....	5400
Fair av.	5501	5500
Harris av.	5601	5600
Red Bud av.	5701	5700
Athlone av.	5801	5800
Holly av.	5901	5900
Clarence av.	6001	6000
Pope av.	6101	6100
Carrie av.	6201	6200
Newstead av.		
Bircher	6400	6401
Marcus av.		

Rosedale av.

N. W. to S. E. from 6101 Bonhomme rd. to Delmar Boulevard.

	Lft.	Rt.
Von Versen av.	701	700
Clemens av.	801	800
Delmar boul.		

Roswell av.

In southern suburbs, from 7201 Grand av. west to 7200 Field av. 3 blocks south of Carondelet Park.

	Lft.	Rt.
Eugene av.	3700	3701
Field av.		

Rowan av.

N. to S. from Wells av. to Ridge av. between Goodfellow av. and Hamilton av.

Russell av.

E. to W. from 2101 S. Wharf to 2100 Tower Grove av.

	Lft.	Rt.
S. First	100	101
Kosciusko	100*A*	101*B*
DeKalb	100*A*	101*B*
S. Second	200	201
S. Third	300	301
Bismarck	316	...
S. Broadway	600	701
S. Seventh	700	601
S. Eighth	800	801
S. Ninth	900	901
Menard	1026	1027
S. Eleventh	1100	1101
S. Twelfth	1200	1201
S. Thirteenth	1300	1301
Dolman	1700	1701
S. Eighteenth	1800	1801
Mississippi av.	2000	2001
Missouri av.	2300	2301
S. Jefferson av.	2600	2601
Ohio av.	2700	2701
California av.	2800	2801
Oregon av.	2830	2831
Nebraska av.	2900	2901
Minnesota av.	3100	3101
Michigan av.	....	3129
Compton av.	3200	3201
Virginia av.	....	3301
Louisiana av.	...	3401
S. Grand av.	3600	3601
Spring av.	3800	3801
Vandevent'r av	3900	3901
Lawrence	4000	4001
Thurman Boulevard	4100	4101
Klemm	4200	4201
Tower Grove av.		

Russell pl.

In southwestern suburbs, from Arsenal south to 4001 Tholozan av., 6 blocks west of Grand av.

	Lft.	Rt.
Parker av.	3400	3401
Tholozan av.		

Rutger.

E. to W. from 1301 S. Wharf to Tiffany.

	Lft.	Rt.
S. First	100	101
S. Second	200	201
Merchant	...	221
S. Third	300	301
S. Broadway	500	501
S. Sixth	600	601
Mason	...	651
S. Seventh	700	701
S. Eighth	800	801
S. Ninth	900	901
S. Tenth	1000	1001
S. Eleventh	1100	1101
S. Thirteenth.	1300	1301
S. Eighteenth	1800	1801
Mississippi av.	2000	2001
Armstrong av.	2200	2201
Missouri av.	2300	2301
S. Jefferson av.	2600	2601
Ohio av.	2700	2701
California av.	2800	2801
Ewing av.	2900	2901
Montrose av.	3000	3001
Cardinal av.	3100	3101
S. Compton av.	3200	3201
Virginia av.	3300	3301
Ranken av.	3400	3401
Theresa av.	3500	3501
Carr Lane av.	....	....
Grand av.	3600	3601
Motard av.	....	....
Spring av.	3700	3701
Tiffany	3800	3801

Ruth av.

Now Fair av.

Sacramento av.

In northwestern suburbs, from 3801 Fair av. to 3800 Newstead av., 1 block north of Natural Bridge rd.

	Lft.	Rt.
Sophie av.	4200	4201
Red Bud av.	4250	4251
Turner av.	4200*A*	4201*A*
Clarence av.	4300	4301
Newstead av.		

HOLBORN'S STUDIO IS CLOSED ON SUNDAYS.
720 OLIVE STREET.

Salena.

N. to S. from 2001 Gravois av. to 1935 Chippewa st.

	Lft.	Rt.
Cushing	....	2401
Lami	2400	....
James	....	2415
Victor	2500	2501
Penn	2700	2701
Congress	2730	2731
Lynch.	2800	2801
Pestalozzi	2900	2901
Crittenden	3000	3001
Arsenal.	3100	3101
Cherokee	3400	3401
President	3520	3521
S. Broadway	3552	3555
Miami	3600	3601
Winnebago	3700	3701
Chippewa.		

Salisbury.

E. to W. from 3701 N. Wharf to 2555 Palm.

	Lft.	Rt.
Hall	2E	1E
N. First	100	...
N. Second	200	201
N. Broadway	800	801
N. Ninth	900	901
N. Eleventh	1100	1101
N. Fourteenth	1400	1401
Blair av.	1500	....
N. Nineteenth	1900	....
N. Twentieth	2000	2001
N. Twenty-first	2100	2101
Florissant av.	2134	2133
N. Twenty-sec.	2200	....
N. Twenty-third	2300	....
N. Twenty-fifth	2500	2501
Vest av.	....	2529
Natural Bridge rd.	....	....
Palm.		

San Francisco av.

In northwestern suburbs, from 3901 Fair av. to 3900 Cora av., and from 3901 Snead av. to 3900 Calvary av., 2 blocks north of Natural Bridge rd.

	Lft.	Rt.
Sophie av.	4200	4201
Red Bud av.	4250	4251
Turner av.	4200A	4201A
Clarence av.	4300	4301
Newstead av.	4400	4401
Cora av.	....	....
Snead av.	4900	4901
King's Highway boul.	5000	5001
Calvary av.		

San Jacinto av.

N. to S. from Dale av. to 6600 Villa av., 3 blocks west of Tamm av.

Sarah.

N. to S. from 4128 Ashland av. to Manchester av., 2 blocks west of Vandeventer av.

South of Laclede av:

	Lft.	Rt.
Forest Park boul.	200	201
Duncan av.	...	...
Scott av.	500	501
Clayton av.	600	601
Sarpy av.	700	701
Gratiot	800	801
Papin	900	901
Chouteau av.	1000	1001
Manchester av.		

North of Laclede av:

	Lft.	Rt
West Pine boul.	201	200
Lindell boul.	301	300
McPherson av.	401	400
Westminster pl.	437	436
Olive	501	500
Washington boul.	601	600
Delmar boul.	701	700
Morgan	901	900
West Belle pl.	1001	1000
Fairfax av.	1035	1034
Finney av.	1101	1100
Cook av.	1201	1200
Page boul.	1301	1300
Evans av.	1401	1400
Easton av.	1501	1500
Lucky	1701	1700
Cote Brilliante av.	....	1800
Garfield av.	1901	1900
North Market	....	2400
St. Ferdinand av.	2501	2500
Cottage av.	....	2600
Lincoln av.	....	2700
Kennerly av.	2701	....
Maffitt av.	2801	2800
St. Louis av.	2901	2900
Labadie av.	3001	3000
Ashland av.		

Sarpy av.

In western suburbs, from east of Vandeventer av. west to 700 Boyle av., 1 block south of Clayton av.

	Lft.	Rt.
Vandeventer av.	3900	3901
Manchester av.	3934	3929
Hawk av.	....	...
Sarah	4100	4101
Boyle av.		

Sarsfield pl.

N. to S. from 1921 O'Fallon to 1928 Cass av.

Scanlan av.

In southwestern suburbs, E. to W. from King's Highway to Brannon av., and from Tamm av. to McCausland av., 2 blocks south of Arsenal.

Brannon av.	....	....
Tamm av.	6400	6401
Ivanhoe av.	6700	6701
Jamieson av.	6900	6901
Frisco av.	7000	7001
McCausland av.		

Schild av.

E. to W. from 1801 S. Eighteenth to 1800 Preston pl.

Schiller av.

In northern suburbs, from Wabash Ry. west to 7300 N. Broadway, 3 blocks south of Calvary av.

	Lft.	Rt
McKissock av.	500	501
Bulwer av.	600	601
N. Broadway.		

Schirmer.

In S. St. Louis. E. to W. from Mississippi River to River des Peres. East of Broadway:

	Lft.	Rt.
S. Broadway	101	100
Water	201	200
Vulcan	301	300
Reilly av.	401	400
Polk	501	500
Van Buren	601	600
Mississippi River.		

West of Broadway:

	Lft.	Rt.
S. Broadway	100	101
Pennsylvania av.	200	201
Minnesota av.	300	301
Michigan av.	400	401
Ivory av.	...	425
Virginia av.	500	501
S. Sixth	600	601
S. Seventh	700	701
S. Eighth	80	801

Schirmer, cont'd.

S. Ninth	900	901
S. Tenth	1000	1001
S. Grand av.	....	....
Waddell av.	....	....
River des Peres.		

School.

E. to W. from 1101 Cardinal av. to west of Channing av.

	Lft.	*Rt.*
Compton av.	....	....
Leonard av.	3300	3301
Channing av.	3400	3401

Scott av.

E. to W. from 601 S. 21st to 600 Euclid av.

	Lft.	*Rt.*
S. Twenty-sec.	2200	2201
S. Twenty-third	2300	2301
S. Jefferson av.	2600	2601
W. Jefferson av.	2610	2609
Ewing av.	....	....
S. Garrison av.	2932	2931
Montrose av.	3000	3001
Cardinal av.	3100	3101
Compton av.	3200	3201
Ranken av.	....	....
Theresa av.	3500	3501
Grand av.	3600	3601
Prospect av.	3654	3653
Spring av.	3700	3701
Vandeventer av.	....	....
Hawk av.	4000	....
Sarah	4100	4101
Taylor av.	4500	4501
Euclid av.	4700	4701

Second Carondelet av.

Now S. Eighteenth.

Second, North.

S. to N. from 201 Market to 400 Adelaide av.

	Lft.	*Rt.*
Chestnut	101	100
Pine	201	200
Olive	301	300
Locust	401	400
Vine	501	500
Washington av.	601	600
Lucas av.	701	700
Morgan	801	800
Franklin av.	901	900
Carr	1101	1100
Biddle	1201	1200
Ashley	1231	1230
O'Fallon	1301	1300
Dickson	1401	1400
Cass av.	1501	1500
Florida	1521	1520
Mullanphy	1601	1600
Howard	1701	1700
Mound	1727	1726
Brooklyn	1801	1800
Hempstead	1827	....
LaBeaume	1901	1901
Tyler	1941	1942
Chambers	2001	2000
Madison	2101	2100
Clinton	2201	2200
Monroe	2301	2300
North Market	2401	2400
Benton	2501	2500
Warren	2601	2600
Montgomery	2701	2700
St. Louis av.	2801	2800
Wright	2901	2900
Palm	3001	3000
Branch	3101	3100
Dock	3201	3200
Buchanan	3301	3300
Angelrodt	3401	3400
Destrehan	3501	3500
Mallinckrodt	3601	3600
Salisbury	3701	3700
Bremen av.	3901	3900
Angelica	4101	4100
Penrose	4201	4200
Ferry	4301	4300
Cornelia	4401	4400
Douglass	4501	4500
May	4555	4556
Grand av.	4601	4600
John av.	4801	4800
Gano av.	4901	4900
Prairie av.	5001	5000
DeSoto av.	5101	5100
Talcott av.	5201	5200
Withers av.	5301	5300
Adelaide av.		

Second, South.

N. to S. from 200 Market to U. S. Marine Hospital tract.

	Lft.	*Rt.*
Walnut	100	101
Elm	200	201
Clark av.	300	301
Spruce	400	401
Valentine	500	501
Poplar	600	601
Plum	700	701
Cedar	740	741
Gratiot	800	801
Lombard	900	901
Chouteau av.	1000	1001
LaSalle	1100	1101
Convent	1200	1201
Merchant	....	1275
Rutger	1300	1301
Park av.	1400	....
Miller	1432	1433
Barry	1500	1501
Marion	1530	1529
Carroll	1600	1601
Soulard	1700	1701
Lafayette av.	1800	1801
Geyer av.	1900	1901
Lesperance	2000	2001
Russell av.	2100	2101
Trudeau	2200	2201
Duchouquette	....	2301
Lami	....	2351
Barton	2400	2401
Victor	2500	2501
Sidney	2600	2601
St. George	2700	2701
Louisa	2736	....
Lynch	2800	2801
Dorcas	2900	2901
Arsenal	3100	....
Utah	3300	3301
Cherokee	3400	3401
Zepp	3434	3435
Potomac	3500	3501
President	3600	3601
U. S. Marine Hospital tract.		

Selby pl.

N. to S. from 1501 Wash to 1500 Carr.

Semple av.

In northwestern suburbs, from 5443 Easton av. north to Bircher, 1 block northwest of Union Boulevard.

	Lft.	*Rt.*
St. Louis av.	2901	2900
Natural Bridge rd.	3701	3700
Bircher		

Seventeenth, N'th.

S. to N. from 1701 Market to Clinton.

	Lft.	*Rt.*
Chestnut	101	100
Pine	201	200
Olive	301	300
Locust	401	400
St. Charles	501	500
Washington av.	601	600
Lucas av.	701	700
Morgan	801	801
Franklin av.	901	900
Wash	1001	1000
Carr	1101	1100
Biddle	1201	1200
Division	1223	....
O'Fallon	1301	1300
Cass av.	1501	1500
Mullanphy	1601	1600

HOLBORN'S STUDIO IS CLOSED ON SUNDAYS.
720 OLIVE STREET.

Seventeenth N., cont'd.

Howard	....	1800
Madison	1801	....
Clinton.		

Seventeenth, South

N. to S. from 1700 Market to 1701 Chouteau av. and from Osceola to Itaska.

	Lft.	*Rt.*
Walnut	...	101
Eugenia	...	201
Clark av.	...	..
Poplar	500	501
Austin	700	701
Gratiot	800	801
Singleton	822	823
Papin	900	901
Chouteau av.	...	...
Osceola	4400	4401
Neosho	....	....
Itaska.		

Seventh, North.

S. to N. from 701 Market to junction with Broadway.

	Lft.	*Rt.*
Chestnut	101	100
Pine	201	200
Olive	301	300
Locust	401	400
St. Charles	501	500
Washington av.	601	600
Lucas av.	701	700
Morgan	801	800
Franklin av.	901	900
Wash	1001	1000
Carr	1101	1100
Biddle	1201	1200
O'Fallon	1301	1300
Cass av.	1501	1500
Mullanphy	1601	1600
Howard	1701	....
N. Broadway.		

Seventh, South.

N. to S. from 700 Market to 3401 Broadway, and from Virginia av. to River des Peres.

	Lft.	*Rt.*
Walnut	100	101
Elm	200	...
Clark av.	300	301
Spruce	400	401
Poplar	600	601
Cerre	700	701
Gratiot	800	801
Papin	900	...
Chouteau av.	1000	1000
LaSalle	1100	....
Hickory	1200	1201
Rutger	1300	1301
Park av.	1400	1401
Barry	1500	1501
Marion	1536	1537
Carroll	1600	1601
Julia	.....	1651
Soulard	1700	1701
Lafayette av.	1800	1801
Geyer av.	1900	1901
Allen av.	2000	2001
Russell av.	2100	2101
Ann av.	2200	2201
Shenandoah av.	2300	2301
Lami	2330	2331
Barton	2400	2401
Victor	2500	2501
Sidney	2600	2601
Lynch	2800	2801
Dorcas	2852	2851
Pestalozzi	2900	2901
Arsenal	3100	3101
Wyoming	3200	3201
Utah	3300	3301
Cave	3346	3347
S. Broadway	4600	4601
Virginia av.	....	....
Itaska	4700	4701
Delor	5100	5101
Walsh	5200	5251
Eichelberger	...	....
Bates	....	....
Wilmington rd.	....	...
Fillmore	6100	6101
Bowen	6200	6201
Iron	6300	6301
Kansas	6400	6401
Malt	6600	6601
Haven	6700	6701
Loughborough av.	6900	6901
Blow	7100	7101
Robert av.	7300	7301
Koeln av.	7500	7501
Steins	7600	7601
Schirmer	7700	7701
Courtois	7800	7801
Primm	7900	7901
Tesson	8000	8001
Poepping	8100	8101
Ivory av.	....	....
Davis	8200	....
Hurck	8300	....
Marceau	8400	8401
River des Peres.		

Sharp av.

N. to S. from 4000 Loughborough av. to Primm.

	Lft.	*Rt.*
Blow	7100	7101
Robert av.	7300	7301
Primm.		

Shaw av.

E. to W. from 1901 Grand av. to 1900 Sublette av.

	Lft.	*Rt.*
Grace av.	....	3645
Spring av.	3800	....
Mercy	3800	....
Vandeventer av.	3900	3901
Lawrence	4000	....
Thurman Boulevard	4100	....
Klemm	4200	....
Tower Grove av.	4300	4301
Manchester av.	4500	4500
King's Highway Boulevard	4900	4901
Boardman	5000	5001
Hereford	5100	5101
Cooper	5200	5201
Edwards	5300	5301
Macklind av.	5400	5401
Lilly av.	5500	
Little Sublette av.	....	5501

Shawmut Pl.

N. to S. from Wells av. to Julian av., and betw. Blackstone av. and Goodfellow av. in suburb Rose Hill.

Shenandoah. av

E. to W. from 2301 S. Broadway to 2300 King's Highway Boulevard, 3 blocks north of Tower Grove Park.

	Lft.	*Rt.*
S. Seventh	700	701
S. Ninth	900	901
S. Tenth	1000	1001
Menard	1026	1027
S. Eleventh	1100	1101
S. Twelfth	1200	1201
S. Thirteenth	1300	1301
Dolman	...	1331
S. Eighteenth	1800	1801
Lemp av.	1900	1901
Salena	2000	....
Gravois av.	....	....
McNair av.	2100	2101
Beauty al.	2200	....
Jules	....	2201
Missouri av.	....	2226
Indiana av.	2300	2301
S. Jefferson av.	2600	2601
Texas av.	2632	....
Ohio av.	2700	2701
Iowa av.	2732	....
California av.	2800	2801
Oregon av.	....	2831
Nebraska av.	2900	2901
Pennsylva'ia av.	3000	3001

Burlington Route DINING CARS Reclining Chair Cars SEATS FREE. Burlington Route

Shenandoah av., cont'd.

Minnesota av.	3100	3101
Michigan av.	3128	....
Compton av.	3200	3201
Louisiana av.	3400	3401
Tennessee av.	3432	3433
Arkansas av.	3500	3501
Grand av.	3600	3601
Spring av.	3800	3801
Vandeventer av.	3900	3901
Lawrence	4000	4001
Thurman Boulevard	4100	4101
Klemm	4200	4201
Tower Grove av.	....	....
Alfred av.	4500	....
Maury av.	4600	....
King's Highway boul.		

Sheridan av.

E. to W. from 1429 N. Jefferson av. to 3301 Easton av.

	Lft.	*Rt.*
Elliot av.	2700	2701
N. Leffingwell av.	2800	2801
Glasgow av.	2900	2901
Garrison av.	3000	3001
Webster av.	3100	3101
Easton av.		

Sherman pl.

E. to W. from Prairie av. to Warne av., ½ block north of Kossuth av.

Short.

In block 1107, bet. Warren, Montgomery, N. 15th and N. 19th.

Short al.

In block 1397, bet. Cushing, Victor and McNair av.

Shreve av.

In northwestern suburbs, N. to S. from Lee av. to 4700 Bircher, 3 blocks west of Newstead av.

	Lft.	*Rt.*
Penrose	....	4200
Bnderson av.	4301	....
Carter av.	....	4400
Bircher.		

Sidney.

E. to W. from 2601 S. Wharf to 2600 California av., and from 2601 Minnesota av. to 2600 S. Grand av.

	Lft.	*Rt.*
S. First	100	101
DeKalb	142	143
S. Second	200	201
S. Third	300	301
Bismarck	400	401
S. Broadway	600	601
S. Seventh	700	701
S. Ninth	900	901
S. Teuth	1000	1001
S. Eleventh	1100	1101
S. Twelfth	1200	1210
S. Thirteenth	1300	1301
S. Eighteenth	1800	1801
Lemp av.	1900	....
Salena	2000	2001
McNair av.	2100	2101
Missouri av.	2200	....
Indiana av.	2300	....
Gravois av	....	....
S. Jefferson av.	2600	2601
Texas av.	2632	2633
Ohio av.	2700	2701
Iowa av.	2732	2733
California av.	2800	2801
Michigan av.	3128	3129
Compton av.	3200	3201
Virginia av.	3300	3301
Louisiana av.	3400	3401
Tennessee av.	3432	3433
Arkansas av.	3500	3501
Vanderburgh av.	3532	3533
Grand av.		

Simpson av.

E. to W. and N. to S. around Clifton Park, in Clifton Heights, 2 blocks north of Old Manchester rd.

Singleton.

E. to W. from 823 S. 14th to 852 S. 18th, and from 21st to 22d.

	Lft.	*Rt.*
S. Seventeenth	1700	1701
S. Eighteenth	....	....
S. Twenty-first	2100	2101
S. Twenty-second.		

Sixteenth, North.

S. to N. from 1601 Market north to Howard.

	Lft.	*Rt.*
Chestnut	101	100
Pine	201	200
Olive	301	300
Locust	401	400
St. Charles	...	...
Washington av.	601	600
Lucas av.	701	700
Morgan	801	800
Franklin av.	901	900
Wash	1001	1000
Carr	1101	1100
Biddle	1201	1200
O'Fallon	1301	1300
Cass av.	1501	1500
Mullanphy	1601	1600
Howard.		

Sixteenth, South.

N. to S. from 1600 Market south to Randolph, and from Osceola to Eichelberger.

	Lft.	*Rt*
Walnut	100	...
Clark av.	300	301
Spruce	400	...
Poplar	500	501
Osceola	4400	4401
Neosho	....	....
Itaska	....	....
Delor	....	....
Walsh	5200	5201
Eichelberger.		

Sixth, North.

S. to N. from 601 Market north to N. Broadway.

	Lft.	*Rt.*
Chestnut	101	100
Pine	201	200
Olive	301	300
Locust	401	400
St. Charles	501	500
Washington av.	601	600
Lucas av.	701	700
Morgan	801	800
Franklin av.	901	900
Wash	1001	1000
Carr	1101	1100
Biddle	1201	1200
O'Fallon	1301	1300
Cass av.	1501	....
N. Broadway.		

Sixth, South.

N. to S. from 600 Market south to 601 Park av., and from Virginia av. to 7901 Ivory av.

	Lft.	*Rt.*
Walnut	100	101
Elm	200	201
Clark av.	300	301
Spruce	400	401
Poplar	600	601
Cerre	700	701
Gratiot	800	801

HOLBORN'S NEW PERNANEO PHOTOS are SUPERIOR to any OTHERS.
H. HOLBORN. 720 OLIVE STREET.

Sixth S. cont'd.

Papin	900	901
Chouteau av.	1000	1001
LaSalle	1100	1101
Hickory	1200	1201
St. Joseph	1234	....
St. Anthony	1272	....
Rutger	1300	1301
Park av.	....	....
Virginia av.	....	....
Walsh	5200	5201
Eichelberger	5400	5401
Bates	5600	5601
Wilmington rd.	6000	6001
Filmore	6100	6101
Bowen	6200	6201
Iron	6300	6301
Kansas	6400	6401
Malt	6600	6601
Haven	6700	6701
Loughborough av.	6900	6901
Blow	7100	7101
Robert av.	7300	7301
Koeln av.	7500	7501
Steins	7600	7601
Schirmer	7700	7701
Courtois	7800	7801
Primm	7900	....
Ivory av.		

Skinker rd.

In western suburbs, from 7001 Clayton rd. north to 6200 Bonhomme rd., western boundary of Forest Park.

	Lft.	*Rt.*
DeGiverville av.	...	300
Waterman av.	...	400
Kingsbury boul.	501	500
Bonhomme rd.		

Slattery.

N. to S. from St. Louis av. to Benton, 4 blocks west of Jefferson av.

Slevin av.

In northwestern suburbs, from 4101 Snead av. northwest to 4100 Calvary av., 2 blocks north of Natural Bridge rd.

	Lft.	*Rt.*
King's Highway	5000	5001
Calvary av.		

Smiley av.

E. to W. from 3149 Ivanhoe av. to Frisco av., 1 block south of Arsenal.

	Lft.	*Rt.*
Jamieson av.	6900	....
Frisco av.		

Smith.

E. to W. from 1501 N. Wharf to 1428 N. First.

	Lft.	*Rt.*
Lewis	10	9
N. First.		

Snead av.

In northwestern suburbs, from 6901 Florissant av. southwest to 4901 Natural Bridge rd., 1 block east of King's Highway Boulevard.

	Lft.	*Rt.*
Bircher	....	....
Anderson av.	4300	....
Penrose	....	4200
Slevin av.	....	4101
Margaretta av.	4000	....
San Francisco av.	....	3901
Natural Bridge rd.		

Soper.

In S. St. Louis, E. to W. from Mississippi River to 6500 Michigan av.

East of Broadway:

	Lft.	*Rt.*
S. Broadway	101	100
Water	...	...
Mississippi River.		

West of Broadway:

	Lft.	*Rt.*
S. Broadway	100	101
Pennsylvania av.	200	201
Minnesota av.	300	301
Michigan av.		

Sophie av.

In Northwestern suburbs, from 4201 Natural Bridge rd. north to 4200 Margaretta av., 1 blk. west of Fair Grounds.

	Lft.	*Rt.*
Sacramento av.	3801	3800
San Francisco av.	3901	3900
Margaretta av.		

Soulard.

E. to W. from 1701 S. Wharf to 1700 Linn.

	Lft.	*Rt.*
S. First	100	101
Kosciusko	100*A*	101*A*
DeKalb	116*A*	...
S. Becond	200	201
S. Third	300	301
S. Broadway	600	601
S. Seventh	700	701
S. Eighth	800	801
S. Ninth	900	901
S. Tenth	1000	1001
Menard	1026	1027
S. Eleventh	1100	1101
S. Twelfth	1200	1201
S. Thirteenth	1300	1301
Linn		

South Dakota.

E. to W. from E. Michigan av. to W. Michigan av., 4 blocks south of Meramec.

South Gasconade.

From E. Iowa av. to W. Iowa av., southern boundary of Laclede Park.

South Magnolia av

E. to W. from 450 feet E. of January av. to January av., in city blk. 4054*A*.

South Trudeau.

E. to W. from 2201 S. First to 2200 S. Second.

	Lft.	*Rt.*
Kosciusko	100*A*	101*A*
DeKalb	100*B*	101*B*
S. Second.		

Spalding av.

In northwestern suburbs, from 2601 Euclid av. west to 2600 Union av. 2. blocks north of Easton av.

Spring av.

N. to S. from 3700 Natural Bridge rd. to 3747 Chippewa, north of Laclede av.

North of Laclede av:

	Lft.	*Rt.*
West Pine boul.	201	200
Lindell boul.	301	300
Westminster pl.	325	...
Olive	501	500
Wash'ton boul.	601	600
Delmar boul.	701	700
Morgan	901	900
Vandeventer pl.	929	928
Bell av.		
Cook av.	1201	1200
Page boul.	1301	1300

Burlington Route Only 20 Hours ST. PAUL AND MINNEAPOLIS. Burlington Route

Spring av., cont'd.

Evans av.	1401	1400
Easton av. / Cozens av.	Jc. 433	1430
Cass av.	1501	1500
Lucky	1701	1700
Cote Brilliante av.	1801	1800
Garfield av.	1901	1900
North Market	2401	2400
Montgomery	....	2500
Lincoln av.	2601	....
Maffitt av.	2701	....
St. Louis av.	2801	2800
Dodier	....	2900
Sullivan av.	3101	3100
Hebert	3501	3500
Palm	3601	3600
Natural Bridge rd.		
South of Laclede av:		
Forest Pk. boul.	200	201
Clark av.	300	...
Manchester av.	400	401
Bernard	...	501
Scott av.	...	601
Atlantic	...	701
Gratiot	...	801
Papin	...	901
Chouteau av.	1000	1001
LaSalle	1100	1101
Hickory	1200	1201
Rutger	1300	1301
Vista av.	....	....
Park av.	1500	1501
Folsom av.	1532	1533
Blaine av.	1600	1601
McRee av.	1632	1633
Shaw av.	1900	1901
Castleman av.	2000	2001
Russell av.	2100	2101
Flora av.	2144	2145
Flad av.	2200	2201
Cleveland av.	2232	2233
Shenandoah av.	2300	2301
Tyler av.	2332	2333
Magnolia av.	....	....
Arsenal	3100	3101
Hartford	3136	3137
Juniata	3100*A*	3101*A*
Connecticut	3132*A*	3133*A*
Wyoming	3200	3201
Humphrey	3232	3233
Utah	3300	3301
McDonald av.	3400	3401
Fairview av.	3442	3443
Potomac	3500	3501
Gravois av.	....	....
Tholozan av.	3646	....
Winnebago	3700	....
Phillips av.	3732	....
Chippewa.		

Spruce.

E. to W. from 401 S. Wharf to 352 S. 16th.

	Lft.	*Rt.*
S. First	100	101
S. Second	200	201
S. Third	300	301
S. Fourth	400	401
S. Broadway	500	501
S. Sixth	600	601
S. Seventh	700	701
S. Eighth	800	801
S. Ninth	900	901
S. Tenth	1000	1001
S. Eleventh	1100	1101
S. Twelfth	1200	1201
S. Fourteenth	1400	1401
Targee	1418	1419
S. Fifteenth	1500	1501
S. Sixteenth	....	....

Stansbury.

E. to W. from 3731 Illinois av. to S. Broadway, 1 block north of Chippewa.

St. Alphonsus.

From 3633 Bell av. to 3628 Finney av.

St. Ange av.

N. to S. from 1400 Chouteau av. to 1601 Linn.

	Lft.	*Rt.*
LaSalle	1100	1101
Hickory	1200	1201
Park av.	1400	1401
Carroll	....	1601
S. Fourteenth.		

St. Anthony.

E. to W. from 1271 S. Broadway to 1272 S. Sixth.

St. Charles.

E. to W. from 511 N. Third to 500 N. Jefferson av.

	Lft.	*Rt.*
N. Fourth	400	401
N. Broadway	500	501
N. Sixth	600	601
N. Seventh	700	701
N. Eighth	800	801
N. Ninth	900	901
N. Tenth	1000	1001
N. Eleventh	1100	1101
N. Twelfth	1200	1201
N. Thirteenth	....	1301
N. Fourteenth	1400	1401
N. Fifteenth	1500	1501
N. Sixteenth	1600	....
Robbins Lane	....	1801
N. Seventeenth	1700	1701
N. Eighteenth	1800	1801
N. Nineteenth	1900	1901
N. Twentieth	2000	2001
N. Twenty-first	2100	2101
N. Twenty-sec.	2200	2201
N. Twenty-third	2300	....
N. Jefferson av.		

St. Cyr av.

In northern suburbs, from 9401 Columbia Bottom rd. to western city limits.

St. Ferdinand av.

E. to W. from 2501 Prairie av. to 2500 Marcus av., 5 blocks north of Easton av.

	Lft	*Rt.*
Vandevent'r av.	3900	3901
Warne av.	4000	4001
Sarah	4100	4101
Belle Glade av.	4134	4135
Whittier	4200	4201
Goode av.	4200*A*	4201*A*
Pendleton av.	4300	4301
Newstead av.	4400	4401
Taylor av.	4500	4501
Marcus av.		

St. George.

E. to W. from 2701 S. Wharf to 2700 S. Broadway.

	Lft.	*Rt.*
S. First	100	101
DeKalb	142	143
S. Second	200	201
S. Third	300	301
Bismarck	400	401
S. Broadway.		

St. James Square.

E. to W. from Leamington Boulevard to Manhattan av. in southwestern suburb "Greenwood."

St. Joseph.

E. to W. from 1235 S. Broadway to 1234 S. 6th.

St. Louis av.

E. to W. from 2801 N. Wharf to 2800 Clara av.

	Lft.	*Rt.*
N. Commercial	18	19
Hall	32	33
N. First	100	101
Greenwood	126	...
N. Second	200	20

HOLBORN'S STUDIO IS CLOSED ON SUNDAYS.
720 OLIVE STREET.

St. Louis av. con'd.

N. Broadway	800	801
N. Ninth	900	901
N. Tenth	1000	1001
N. Eleventh	1100	1101
N. Twelfth	1200	1201
N. Thirteenth	1300	1301
N. Fourteenth	1400	1401
Blair av.	1434	1435
N. Fifteenth	1500	1501
N. Nineteenth	1900	1901
N. Twentieth	2000	2001
N. Twenty-first	....	....
Rauschenbach av.	2122	2123
N. Twenty-sec.	2200	2201
N. Twenty-third	2300	2301
N. Twenty-fifth	2500	2501
Parnell	2500A	2501A
N. Jefferson av.	2600	2601
Elliot av.	2700	2701
Leffingwell av.	2800	2801
Baldwin	2832	....
Glasgow av.	2900	2901
Thompson av.	....	3201
Garrison av.	3200	....
Bacon	3500	3501
N. Grand av.	3600	3601
Fall av.	3650	....
Spring av.	3700	3701
Prairie av.	3800	3801
N. Vandeventer av.	3900	3901
Warne av.	4000	4001
N. Sarah	4100	4101
Whittier	4200	4201
Lambdin av.	4200A	4201A
N. Newstead av.	4400	4401
N. Taylor av.	4500	4501
Marcus av.	4700	4701
Euclid av.	4900	4901
N. King's Highway bou	5000	5001
Union bou..	5300	5301
Brlington av.	5400	5401
Semple av.	5442	5443
Belt av.	5500	5501
Burd av.	5550	....
Clara av.		

St. Louis pl.

Between Maiden Lane, Hebert, 21st and Rauschenbach av.

St. Vincent av.

E. to W. from 1551 S. Jefferson av. to 1550 Ohio av., 1 block south of Park av., and from 1551 Nebraska av. to 1532 Theresa av.

	Lft.	Rt.
Penna. av.	3000	3001
Compton av.	3200	3201
Louisiana av.	3400	3401
Theresa av.		

Stanley av.

E. to W. from 2101 McCausland rd. to 2100 Blendon pl., 2 blocks north of Manchester av.

Steins.

In S. St. Louis. E. to W. from Mississippi River to 7600 S. Grand av.

East of Broadway:

	Lft.	Rt.
S. Broadway	101	100
Water	201	200
Vulcan	301	300
Reilly av.	401	400
Polk	501	500
Van Buren	...	600
Mississippi River.		

West of Broadway:

	Lft.	Rt.
S. Broadway	100	101
Pennsylvania av.	200	201
Minnesota av.	300	301
Michigan av. / Jc. Ivory av. \	400	401
Virginia av.	500	501
S. Sixth	600	601
S. Seventh	700	701
S. Eighth	800	801
S. Ninth	900	901
S. Tenth	1000	1001
S. Grand av.		

Stewart pl.

N. to S. from 5433 Wells av. to 5432 Easton av., 2 blocks west of Union Boulevard.

Stockton.

N. to S. from 1C Grand av. north to Prairie av., 4 blocks west of Mississippi River.

	Lft.	Rt.
John av.	4801	4800
Gano av.	4901	4900
Prairie av.	5001	5000

Stoddard.

E. to W. from 1101 N. Jefferson av. to 1100 Glasgow av.

	Lft.	Rt.
Elliot av.	2700	2701
N. Leffingwell av.	2800	2801

Stringtown rd.

N. to S. from Bates to junction with Compton av.

Suburban av.

E. to W. from St. Louis & Suburban Ry. to city limits., bet. Bartmer av. and Etzel av.

Sublette av.

N. to S. from 5600 Berthold av. to 5401 Pernod av., 8 blocks west of King's Highway Boulevard.

	Lft.	Rt.
Wise av.	....	1201
Cheltenham av.	....	1301
Manchester av.	1500	1501
Carlyle	1600	....
Northrup av.	1700	....
Shaw av.	1900	....
Daggett av.	2000	....
Wilson av.	2100	2101
Bischoff av.	2200	....
Columbia av.	2600	2601
Magnolia av.	2700	....
Old Manchester rd.	....	....
Arsenal	3100	3101
Fyler av.	3300	3301
Pernod av.		

Sullivan av.

E. to W. from 2951 N. 13th to 3100 Prairie av.

	Lft.	Rt.
N. Thirteenth	1300	1301
N. Fourteenth	1400	1401
N. Nineteenth	1900	1901
N. Twentieth	....	....
N. Twenty-sec.	2200	2201
N. Twenty-third	2300	2301
N. Twenty-fifth	2500	2501
Parnell	2500A	2501A
Lismore	....	2551A
N. Jefferson av.	2600	2601
Elliot av.	2700	2701
Glasgow av.	2900	2901
Thompson av.	3200	3201
Bacon	3500	3501
N. Grand av.	3600	3601
Spring av.	3700	3701
Prairie av.		

Sulphur av.

In western suburbs, from 1400 Billon av. to 6001 Wilson av., 3 blocks west of Sublette av.

	Lft.	Rt
Way	....	1501

Sulphur av. cont'd.

Devlin	1500	...
Loretta	....	1601
Manchester av.	1700	1701
Wilson av.		

Sutherland av.

E. to W. from River des Peres to city limits in southwestern suburb "Shrewsbury Park."

Swan av.

In western suburbs, from 1201 Boyle av. west to Newstead av., 1 block south of Manchester av.

	Lft.	*Rt.*
Park av.	4300	4301
Newstead av.	4400	4401

Sweringen av.

In northern suburbs, from Hall west to 6600 N. B'way, 12 blocks north of Adelaide av.

	Lft.	*Rt.*
Hall	300	301
Wabash Ry.	400	401
Bulwer av.	600	601
Prescott av.	700	701
N. Broadway.		

Switzer av.

In northern suburbs. N. to S. from 7801 N. Broadway to northern city limits, 1 block east of Wabash Ry.

	Lft.	*Rt.*
Christian av.	....	901
Bittner	....	1101
Tracy rd.	1500	1501
Mead	1900	1901
City limits.		

Talcott av.

E. to W. from Hall to 5200 N. Broadway, 12 blocks north of Grand av.

	Lft.	*Rt.*
Hall	300	301
Short	326	...
Benedict av.	334	335
N. Second	400	401
McKissock av.	500	501
Bulwer av.	600	601
N. Broadway.		

Talmage av.

In western suburbs, from 4138 Manchester av. to 1301 Old Manchester rd.

Tamm av.

In western suburbs, from 6400 Berthold av. south to 3201 Watson rd., 12 blocks west of King's Highway Boulevard.

	Lft.	*Rt.*
Clayton av.	1200	1201
Cheltenham av.	1300	....
Nashville av.	....	1343
Lloyd av.	....	1469
Manchester av.	....	....
Arsenal	3100	3101
Scanlan av.	....	3201
Watson rd.		

Tara lane.

N. to S. from McLaran av. to Switzer av., 1 block west of Tracy rd.

Targee.

N. to S. from 1418 Market to 1419 Poplar st.

	Lft.	*Rt.*
Clark av.	300	301
Bellmont	318	319
Spruce	400	401
Poplar.		

Taylor av.

In western suburbs, from Vista av. north to Newstead av., 7 blocks west of Grand av.

	Lft.	*Rt.*
Vista av.	....	..
Norfolk av.	...	....
Manchester av.	1201	1200
Wichita av.	....	....
Rutger	1101	1100
Arco av.	1069	1068
Gibson av.	1035	1038
Chouteau av.	1001	1000
Clayton av.	801	800
McKinley av.	....	700
Scott av.	601	...
Audubon av.	401	...
Duncan av.	301	300
Forest Park boul.	201	200
Laclede av.	1	2
West Pine boul.	101	100
Lindell boul.	201	200
Maryland av.	301	300
Berlin av.	351	350
McPherson av.	401	400
Westminster pl.	437	...
Olive	501	500
Washington boul.	601	600
Delmar boul.	701	700
Morgan	901	900
West Belle pl.	...	1000
Bell av.	1001	....
Fairfax av.	....	1038
Finney av.	....	1100
Cook av.	1201	1200
Page boul.	1301	1300
Evans av.	1401	1400
Easton av.	1501	1500
Lucky	1701	1700
Cote Brilliante av.	1801	1800
Garfield av.	1901	1900
North Market	2401	2400
St. Ferdina'd av.	2501	2500
Cottage av.	2601	2600
Kennerly av.	2701	2700
Maffitt av.	2801	2800
St. Louis av.	2901	2900
Labadie av.	3001	3000
Ashland av.	....	....
Penrose	4201	4200
Buderson av.	....	4300
Carter av.	4401	4400
Newstead av.		

Temple Pl.

N. to S. from Wells av. to Julian av., between Clara av. and Blackstone av.

Tennessee av.

N. to S. from 3432 Shenandoah to 3451 Keokuk.

	Lft.	*Rt.*
Shenandoah av.	2300	2301
Sidney	2600	2601
Magnolia av.	....	....
Potomac	3500	3501
Miami	3600	3601
Winnebago	3700	3701
Chippewa	3800	3801
Keokuk.		

Tennyson Square.

N. to S. from Commonwealth av. to Canterbury av. in southwestern suburb "Greenwood."

Tenth, North.

S. to N. from 1001 Market to 1000 Hebert.

	Lft.	*Rt.*
Chestnut	101	100
Pine	201	200
Olive	301	300
Locust	401	400

EVERY PHOTO TURNED OUT OF HOLBORN'S NEW STUDIO IS A WORK OF ART. H. HOLBORN 720 OLIVE STREET.

Tenth N., cont'd.

St. Charles	501	500
Washington av.	601	600
Lucas av.	701	700
Morgan	801	800
Franklin av.	901	900
Wash	1001	1000
Carr	1101	1100
Biddle	1201	1200
O'Fallon	1301	1300
Cass av.	1501	1500
Mullanphy	1601	1600
Howard	1701	1700
Mound	1737	1736
Brooklyn	1801	1800
LaBeaume	....	1900
Tyler	1925	1926
Chambers	2001	2000
Madison	2101	2100
Clinton	2201	2200
Monroe	2301	2300
North Market	2401	2400
Benton	2501	2500
Warren	2601	2600
Montgomery	2701	2700
St. Louis av.	2801	2800

Hebert.

Tenth, South.

N. to S. from 1000 Market to 1001 Arsenal.

	Lft.	*Rt.*
Walnut	100	101
Clark av.	300	301
Spruce	400	401
Poplar	...	...
Cerre	700	701
Gratiot	800	801
Papin	...	901
Chouteau av.	1000	1001
LaSalle	1100	....
Hickory	1200	1201
Morrison av.	1300	1301
Rutger	1328	1329
Park av.	1400	1401
Marion	1500	1501
Carroll	1600	1601
Julia	1652	1651
Soulard	1700	1701
Lafayette av.	1800	1801
Emmet	1836	1837
Geyer av.	1900	1901
Allen av.	....	....
Bun av.	2200	2201
Shenandoah av.	2300	2301
Lami	2330	2331
Barton	2400	2401
Victor	2500	2501
Sidney	2600	2601
Lynch	2800	2801
Pestalozzi	2900	2901
Crittenden	3000	3001

Arsenal.

Termination.

Now Delor.

Terry av.

E. to W. from 2838 Union Boulevard east, 1 block north of Maffitt av.

Tesson.

In S. St. Louis. E. to W. from Mississippi River to River des Peres.

West of Broadway:

	Lft.	*Rt.*
S. Broadway	100	101
Pen'sylva'ia av.	200	201
Minnesota av.	300	301
Michigan av.	400	401
Virginia av.	500	501
Ivory av.	600	601
S. Seventh	700	701
S. Eighth	800	801
S. Ninth	900	901
S. Tenth	1000	1001
Waddell av.	3700	3701

River des Peres.

East of Broadway:

	Lft.	*Rt.*
S. Broadway	101	100
Water	201	200
Vulcan	301	300
Reilly av.	401	400
Polk	501	500
Van Buren	601	600

Mississippi River.

Texas av.

From 2632 Eads av. south to Osceola.

	Lft.	*Rt.*
Lafayette av.	1700	1701
Geyer av.	....	....
Shenandoah av.	2300	2301
Victor	2500	2501
Sidney	2600	2601
Gravois av.	2700	2701
Lynch	2800	2801
Pestalozzi	2900	2901
Crittenden	3000	3001
Arsenal	3100	3101
Wyoming	3200	3201
Utah	3300	3301
Cherokee	3400	3401
Potomac	3500	3501
Miami	3600	3601
Winnebago	3700	3751
Chippewa	3800	3801
Keokuk	....	....
Chariton	4300	4301

Osceola.

Thatcher av.

In northwestern suburbs, from Mississippi River to 7700 N. Broadway, 1 block north of Calvary av.

	Lft.	*Rt.*
Fordey	...	501
W. Railroad av.	600	...

N. Broadway.

Thekla av.

N. to S. from Calvary av. to Bernays av., 2 blocks west of Florissant av.

Theodore av.

N. to S. from Trush av. to Gilmore av., 3 blocks west of Florissant av., in northwestern suburb "Walnut Park"

Theodosia av.

In northwestern suburbs, from proposed Bayard av. west to Goodfellow av., 1 block north of Easton av.

	Lft.	*Rt.*
Euclid av.	4900	4901
King's Highway Boulevard	....	....
Street	5200	5201
Union boul.	5300	3501
Brlington av.	....	....
Clara av.	5600	5601

Goodfellow av.

Theresa av., North.

S. to N. from 3501 Laclede av. to 3500 Lindell av.

	Lft.	*Rt.*
Chestnut	101	100
Pine	201	200

Lindell av.

Theresa av., South.

N. to S. from 3500 Laclede av. to 3501 Lafayette av.

	Lft.	*Rt.*
Walnut	100	...
Clark av.	200	201

Burlington Route DINING CARS | Reclining Chair Cars SEATS FREE. Burlington Route

Theresa av. South, cont'd.

Manchester av.	400	401
Bernard	...	501
Scott av.	...	601
Btlantic	...	701
Gratiot	...	801
Papin	...	901
Chouteau av.	1000	1001
LaSalle	1100	1101
Hickory	1200	1201
Rutger	1300	1301
Caroline	1400	1401
Park av.	1500	1501
St. Vincent av.	1532	....
Eads av.	1600	....
Henrietta	1634	....
Lafayette av.		

Third, North.

S. to N. from 300 Market to junction with Broadway.

	Lft.	Rt.
Chestnut	101	100
Pine	201	200
Olive	301	300
Locust	401	400
Vine	501	500
St. Charles	511	...
Washington av.	601	600
Lucas av.	701	700
Morgan	801	800
Franklin av.	901	900
Wash	1001	....
Carr	1101	1100
Biddle	1201	1200
Bshley	....	1228
O'Fallon / Jc. Broadway		

Third, South.

N. to S. from 300 Market to 301 Arsenal.

	Lft.	Rt.
Walnut	100	101
Elm	200	201
Clark av.	300	301
Spruce	400	401
Valentine	500	501
Poplar	600	601
Plum	700	701
Cedar	740	739
Gratiot	800	801
Lombard	900	901
Chouteau av.	1000	1001
Convent	1200	1201
Rutger	....	1301
Merchant	1300	1325
Miller	1424	1423
Barry	1500	1501
Marion	1530	1533
Carroll	1600	1601
Soulard	1700	1701
Lafayette av.	1800	1801
Geyer av.	1900	1901
Lesperance	2000	2001
Russell av.	2100	2101
Trudeau	2200	2201
Duchouquette	2300	2301
Lami	2352	2351
Barton	2400	2401
Victor	2500	2501
Sidney	2600	2601
St. George	2700	2701
Lynch	2800	2801
Dorcas	2900	2901
Arsenal.		

Thirteenth, North.

S. to N. from 1301 Market to 3201 N. 11th.

	Lft.	Rt.
Chestnut	101	100
Pine	201	200
Olive	...	300
Locust	..	400
St. Charles	501	500
Washington av.	601	600
Lucas av.	701	700
Linden	...	718
Morgan	801	800
Gay	815	816
Franklin av.	901	900
Wash	1001	1000
Carr	1101	1100
Biddle	1201	1200
O'Fallon	1301	1300
Cass av.	1501	1500
Mullanphy	1601	1600
Howard	1701	1700
Tyler	....	1900
Chambers	2001	2000
Madison	2101	2100
Clinton	2201	2200
Monroe	2301	2300
North Market	2401	2400
Benton	2501	2500
Warren	2601	2600
Montgomery	2701	2700
St. Louis av.	2801	2800
Wright	2901	....
Sullivan av.	2915	2900
Hebert	3001	3000
Palm	3101	3100
Branch	3137	3136
N. Eleventh.		

Thirteenth, South.

N. to S. from 1300 Market to 3501 S. Broadway, also from Osceola to Eichelberger.

	Lft.	Rt.
Clark av.	...	...
Spruce	...	...
Poplar	500	501
Randolph	...	...
Gratiot	800	801
Papin	900	901
Chouteau av.	1000	1001
LaSalle	....	1101
Hickory	1200	1201
Morrison av.	1300	....
Rutger	1334	....
Park av.	1400	1401
Carroll	1600	1601
Soulard	1700	1701
Lafayette av.	1800	1801
Emmet	1832	1833
Calhoun	1868	1869
Geyer av.	1900	1901
Bllen av.	2000	2001
Russell av.	2100	2101
Bnn av.	2200	2201
Shenandoah av.	2300	2301
Lami	2330	2331
Barton	2400	2401
Victor	....	....
Sidney	2600	2601
Lynch	2800	2801
Pestalozzi	2900	2901
Crittenden	3000	3001
Brsenal	3100	3201
Wyoming	3200	3101
Withnell av.	3234	....
Utah	3300	3301
Cherokee	3400	3401
S. Broadway	....	....
Osceola	4400	4401
Neosho	....	....
Itaska	....	....
Delor	....	....
Walsh	5200	5201
Eichelberger.		

Tholozan av.

E. to W. from 3651 S. Grand av. to Cabanne.

Giles av. ....

Spring av.

Also E. to W. from east of McCausland av. west to River des Peres. 1 block south of Pernod av.

	Lft.	Rt.
McCausland av.	7000	7001
Wabash av.	7100	7101
River des Peres.		

Thomas.

E. to W. from 1401 N. Jefferson av. to Ware av.

	Lft.	Rt.
Elliot av.	2700	2701
N. Leffingwell av	2800	2801
Glasgow av.	2900	2901
Garrison av.	3000	3001
Webster av.	3100	3101
Compton av. / Jc. Easton av.	....	....
Leonard av.	3300	3301

EVERY PHOTO TURNED OUT OF HOLBORN'S NEW STUDIO IS A WORK OF ART. H. HOLBORN. 720 OLIVE STREET.

Thomas, cont'd.

Channing av.	3400	....
Cook av.	....	3401
Ware av.		

Thompson av.

From 3201 St. Louis av. north to 3200 Bailey av.

	Lft.	*Rt.*
Dodier	2901	2900
Sullivan av.	3101	3100
Hebert	3501	3500
Palm	3601	3600
Nat. Bridge rd.	3701	3700
Harper	3801	3800
Barrett	3901	3900
Bailey av.		

Thornby pl.

N. to S. from 5841 Maple av. to 5840 Bartmer av., 1 block west of Goodfellow av.

Thurman boul.

N. to S. from north of 4101 Magnolia av. to north of 4100 Park av.

	Lft.	*Rt.*
Botanical av.	2333	2332
Shenandoah av.	2301	2300
Cleveland av.	2233	2232
Flad av.	2201	2200
Flora av.	2145	2144
Russell av.	2100	2101
Castleman av.	2001	2000
Shaw av.	1901	1900
McRee av.	1633	1632
Blaine av.	1601	1600
Folsom av.	1533	1532
Park av.	1501	1500

Tiffany.

In western suburbs, from 3800 Gratiot to 3801 Vista av., 3 blocks west of Grand av.

	Lft.	*Rt.*
Papin	900	901
Chouteau av.	1000	1001
LaSalle	1100	....
Hickory	1200	....
Rutger	1300	....
Vista av.		

Todd av.

Now Pennsylvania av.

Tom.

N. to S. from 2014 Eugenia to 2015 Clark av.

Tower Grove av.

In western suburbs, from 4301 Magnolia av. north to Manchester av., also boundary of Shaw's Garden.

	Lft.	*Rt.*
Botanical av.	....	2332
Shenandoah av.	....	2300
Cleveland av.	....	2232
Flad av.	....	2200
Flora av.	....	2144
Russell av.	....	2100
Castleman av.	....	2000
Shaw av.	1901	1900
McRee av.	1633	1632
Blaine av.	...	1600
Folsom av.	....	1530
Old Manchester rd.	1501	1500
Race Course av.	1451	1450
Hunt av.	1425	1426
Vista av.	1405	1400
Norfolk av.	1301	1300
Swan av.	1201	1200
Manchester av.		

Tracy rd.

In northwestern suburbs, from south of Florissant av. northeast to Hall's Ferry rd., 1 block north of Calvary Cemetery.

	Lft.	*Rt.*
Florissant av.	8201	8200
Wabash Ry.	8501	8500
Switzer av.	8601	8600
McLaran av.	8701	8700
Street	9001	...
Hall's Ferry rd.		

Trafford lane.

N. to S. from McLaran av. to Switzer av. 2 blocks east of city limits.

Tremont av.

E. to W. from River des Peres to Canterbury av., in southwestern suburb "Greenwood."

Trudeau.

E. to W. from 2201 S. Wharf to 2200 S. Broadway

	Lft.	*Rt.*
S. First	100	101
Kosciusko	100*A*	101*A*
DeKalb	100*B*	101*B*
S. Second	200	201
S. Third	300	301
Bismarck	400	401
S. Broadway.		

Trush av.

E. to W. from Florissant av. to Theodore av. in northwestern suburb "Walnut Park."

Turner av.

In northwestern suburbs, from 4201*A* Natural Bridge rd. north to 4200*A* Lee av., 5 blocks west of Warne av.

	Lft.	*Rt.*
Sacramento av.	3801	3800
San Francisco av.	3901	3900
Margaretta av.	4000	4001
Farlin av.		
Kossuth av.	4101	4100
Lee av.	4151	4150

Twelfth, North.

S. to N. from 1201 Market to 1200 Branch.

	Lft.	*Rt.*
Chestnut	101	100
Pine	201	200
Olive	301	300
Locust	401	400
St. Charles	501	500
Washington av.	601	600
Lucas av.	701	700
Linden	719	...
Morgan	801	800
Gay	815	...
Franklin av.	901	900
Wash	1001	1000
Carr	1101	1100
Biddle	1201	1200
O'Fallon	1301	1300
Cass av.	1501	1500
Mullanphy	1601	1600
Howard	1701	1700
Brooklyn	....	1800
Tyler	1909	1900
Chambers	2001	2000
Madison	2101	2100
Clinton pl	....	....
Clinton	2201	2200
Monroe	2301	2300
Jackson pl.	....	....
North Market	2401	2400
Benton	2501	2500
Marion pl.	....	....
Warren	2601	2600
Montgomery	2701	2700
St. Louis av.	2801	2800
Wright	2901	....
Hebert	3001	3000
Palm	3101	3100
Branch.		

Twelfth, South.

N. to S. from 1200 Market to 1201 Pestalozzi.

	Lft.	Rt.
Walnut	100	...
Clark av.	300	301
Spruce	400	401
Poplar	500	501
Randolph	...	601
Cerre	600	...
Austin	...	701
Gratiot	800	801
Papin	...	901
Chouteau av.	1000	1001
Hickory	....	....
Park av.	1400	1401
Carroll	1600	1601
Soulard	1700	1701
Lafayette av.	1800	1801
Emmet	1832	1833
Calhoun	1862	1861
Geyer av.	1900	1901
Allen av.	2000	2001
Russell av.	2100	2101
Ann av.	2200	2201
Shenandoah av.	2300	2301
Lami	2330	2331
Barton	2400	2401
Victor	2500	2501
Sidney	2600	2601
McGirk	2700	....
Lynch	2800	2801
Pestalozzi.		

Twentieth, North.

S. to N. from 2001 Market to 2000 College av.

	Lft.	Rt.
Chestnut	101	100
Pine	201	200
Olive	301	300
Locust	401	400
St. Charles	501	500
Washington av.	601	600
Lucas av.	701	700
Morgan	801	800
Franklin av.	901	900
Wash	1001	1000
Carr	1101	1100
Biddle	1201	1200
Division	1223	1222
O'Fallon	1301	1300
Cass av.	1501	1500
Mullanphy	1601	....
Howard	1701	1700
Madison	1801	1800
Maiden Lane	....	1816
North Market	2401	2400
Benton	2501	2500
Warren	....	2600
Montgomery	....	2700
St. Louis av.	2801	2800
Wright	....	2900
Dodier	....	3000
Sullivan av.	....	3100
Hebert	3201	3200
Palm	3233	3232
Branch	3301	3300
Angelrodt	3401	3400
Agnes	3423	3422
Destrehan	3501	3500
Garden	....	3522
Mallinckrodt	3601	3600
Salisbury	3701	....
Farrar	3801	....
Bremen av.	3901	3900
Newhouse av.	4001	4000
Angelica	4101	4100
Penrose	4201	4200
Farragut	....	4228
Ferry	4301	4300
Bissell	4501	4500
N. Grand av.	4601	4600
Obear av.	4701	4700
John av.	4801	4800
Gano av.	4901	4900
Prairie av.	5001	5000
DeSoto av.	5101	5100
Linton	5201	5200
College av.		

Twentieth, South.

N. to S. from 2000 Market to 2001 Clark av.

	Lft.	Rt.
Walnut	100	101
Eugenia	...	201
Clark av.	300	301

Twenty-fifth.

S. to N. from 2500 Sheridan av. to 4100 Glasgow av.

	Lft.	Rt.
Cass av.	1501	1500
Mullanphy	1601	1600
Howard	1701	1700
Madison	1801	1800
Maiden Lane	1813	1812
North Market	2401	2400
Benton	2501	2500
Warren	2601	2600
Montgomery	2701	2700
St. Louis av.	2801	2800
University	2901	2900
Dodier	3001	3000
Sullivan av.	3101	3100
Hebert	3501	3500
Palm	3541	3542
Mallinckrodt	....	3600
Salisbury	3701	3700
Farrar	3801	3800
Bremen av.	3901	3900
Newhouse av.	4001	4000
Angelica	....	4100
Glasgow av.		

Twenty-first, N.

S. to N. from 2101 Market to 2100 College av.

	Lft.	Rt.
Chestnut	101	100
Pine	201	200
Olive	301	300
Locust	401	400
St. Charles	501	500
Washington av.	601	600
Lucas av.	701	700
Morgan	801	800
Franklin av.	901	900
Wash	1001	1000
Carr	1101	1100
Biddle	1201	1200
Division	1223	1222
O'Fallon	1301	1300
Cass av.	....	....
Madison	1801	1800
North Market	....	2400
Benton	....	2500
St. Louis av.	....	2800
Hebert	3201	3200
Palm	3301	3300
Branch	3401	3400
Agnes	....	3410
Destrehan	3501	3500
Mallinckrodt	3601	3600
Salisbury	3701	3700
Farrar	3801	3800
Bremen av.	3901	3900
Angelica	4101	4100
Penrose	4201	4200
Ferry	4301	4300
Bissell	4501	4500
N. Grand av.	....	....
Linton av.	5201	5200
College av.		

Twenty-first, S.

N. to S. from 2100 Market to 2101 Chouteau av.

	Lft.	Rt.
Walnut	100	101
Eugenia	200	201
Clark av.	300	301
Adams	...	401
Poplar	400	...
Randolph	500	501
Scott av.	...	601
Gratiot	800	801
Singleton	...	851
Papin	900	901
Chouteau av.		

Twenty-fourth.

S. to N. from 2401 Carr to 2400 Cass av.

	Lft.	Rt.
Biddle	1201	1200
Division	1223	1222
O'Fallon	1301	1300

HOLBORN'S NEW PERMANEO PHOTOS are SUPERIOR to any OTHERS.
H. HOLBORN. 720 OLIVE STREET.

Twenty-fourth, cont'd.

Dickson	1401	1400
Cass av.		

Twenty-second, N.

S. to N. from 2201 Market to 2200 Angelica.

	Lft.	*Rt.*
Chestnut	101	100
Pine	201	200
Olive	301	300
Locust	401	400
St. Charles	501	500
Washington av.	601	600
Lucas av.	701	700
Morgan	801	800
Franklin av.	901	900
Wash	1001	1000
Carr	1101	1100
Biddle	1201	1200
Division	1223	1222
O'Fallon	1301	1300
Dickson	1401	....
Cass av.	1501	1500
Mullanphy	1601	1600
Howard	1701	1700
Madison	1801	1800
Maiden Lane	1813	....
North Market	2401	2400
Benton	2501	2500
Warren	2601	....
Montgomery	2701	....
St. Louis av.	2801	2800
University	2901	....
Dodier	3001	....
Sullivan av.	3101	...
Hebert	....	....
Palm	3401	3400
Mallinckrodt	3601	3600
Farrar	3801	3800
Bremen av.	3901	3900
Newhouse av.	4001	4000
Angelica.		

Twenty-second, S.

N. to S. from 2200 Market to 2201 Chouteau av.

	Lft.	*Rt.*
Walnut	100	101
Eugenia	200	201
Clark av.	300	301
Adams	400	401
Randolph	500	501
Scott av.	600	601
Atlantic	...	701
Gratiot	800	801
Papin	900	901
Chouteau av.		

Twenty-third, N.

S. to N. from 2301 Market to 2300 Angelica.

	Lft.	*Rt.*
Chestnut	101	100
Pine	201	200
Olive	301	300
Locust	401	400
St. Charles	...	..
Washington av.	601	600
Lucas av.	701	700
Morgan	801	800
Franklin av.	901	900
Wash	1001	1000
Carr	1101	1100
Biddle	1201	1200
Division	1223	1222
O'Fallon	1301	1300
Dickson	1401	1400
Cass av.	1501	1500
Mullanphy	1601	1600
Howard	1701	1700
Madison	1801	1800
Maiden Lane	1813	1812
North Market	2401	2400
Benton	2501	2500
Warren	2601	2600
Montgomery	2701	2700
St. Louis av.	2801	2800
University	2901	2900
Dodier	3001	3000
Sullivan av.	3101	3100
Hebert	....	....
Palm	3501	3500
Mallinckrodt	3601	3600
Salisbury	....	....
Farrar	3801	3800
Bremen av.	3901	3900
Newhouse av.	4001	4000
Angelica.		

Twenty-third, S.

N. to S. from 2300 Market to 2301 Chouteau av.

	Lft.	*Rt.*
Walnut	100	101
Eugenia	200	201
Clark av.	300	301
Adams	400	401
Randolph	500	501
Scott av.	600	601
Atlantic	700	701
Gratiot	800	801
Papin	900	901
Chouteau av.		

Tyler av.

Now Botanical av.

Tyler.

E. to W. from 1945 N. Wharf to 1900 N. 13th.

	Lft.	*Rt.*
N. Commercial	...	19
N. First	100	101
N. Second	200	201
N. Broadway	800	801
N. Ninth	900	901
N. Tenth	1000	1001
N. Eleventh	1100	1101
N. Twelfth	1200	1201
N. Thirteenth.		

Union av.

N. to S. from Brown av. to Natural Bridge rd., contihuation of Union Boulevard.

Union Boulevard.

In western suburbs, from Forest Park north to Natural Bridge rd., 2 blocks west of King's Highway Boulevard.

	Lft.	*Rt.*
Westmor l'nd pl.	...	250
DeGiverville av.	301	...
Portland pl.	...	300
Waterman av.	401	...
Kingsbury boul.	501	...
Delmar boul.	701	700
Morgan	...	800
Bell av.	...	900
Finney av.	....	1000
Cook av.	1101	1100
Vernon av.	...	....
Maple av.	1201	1200
Page boul.	1301	1300
Minerva av.	1355	1352
Ridge av.	1401	1400
Wells av.	1455	1454
Easton av.	1501	1500
Theodosia av.	1601	1600
Cote Brilliante av.	....	1900
Spalding av.	....	2600
Maffitt av.	...	2800
Terry av.	....	2838
St. Louis av.	2901	2900
Natural Bridge rd.		

University.

E. to W. from 2901 N. 22d to 2836 Glasgow av.

	Lft.	*Rt.*
N. Twenty-third	2300	2301
N. Twenty-fifth	2500	2501
Parnell	2500A	2501A
N. Jefferson av.	2600	2601
Elliot av.	2700	2701
N. Leffingw'll av.	2800	2801
Glasgow av.		

Unter den Linden.

E. to W. from River des Peres to city limits, in southwestern suburb "Greenwood."

Upton.

In S. St. Louis, from Mississippi River to 7400 Michigan av., and from Grand av. to Eugene av.

West of Broadway:

	Lft.	Rt.
S. Broadway	100	101
Pen'sylvania av.	200	201
Minnesota av.	300	301
Michigan av.	....	....
S. Grand av.	3600	3601
Eugene av.		

East of Broadway:

	Lft.	Rt.
S. Broadway	100	101
Water	200	201
Vulcan	301	300
Reilly av.	401	400
Mississippi River.		

Utah.

E. to W. from 3301 S. 9th to 3300 Gustine av.

	Lft.	Rt.
S. Thirteenth	1300	1301
S. Eighteenth	....	....
Lemp av.	1900	....
Salena	1934	....
Wisconsin av.	2000	....
Illinois av.	2100	2101
Missouri av.	2200	2201
Indiana av.	2300	2301
S. Jefferson av.	2600	2601
Ohio av.	2700	2701
Iowa av.	2732	2733
California av.	2800	2801
Oregon av.	2832	2833
Nebraska av.	2900	2901
Pen'sylvania av.	3000	3001
Minnesota av.	3100	3101
Michigan av.	3132	3133
Compton av.	3200	3201
Louisiana av.	3400	3401
Arkansas av.	3500	3501
S. Grand av.	3600	3601
Cabanne	3800	3801
Gustine av.		

Vail pl.

N. to S. from McNulty south, 1 block east of Mississippi av.

Valentine.

E. to W. from 501 S. Wharf to 500 S. Broadway.

	Lft.	Rt.
S. First	100	101
S. Second	200	201
S. Third	300	301
S. Fourth	400	401
S. Broadway.		

Van Buren.

In S. St. Louis. N. to S. from Mississippi River to Catalan.

	Lft.	Rt.
Steins	7600	7601
Schirmer	7700	7701
Courtois	7800	7801
Primm	7900	7901
Tesson	8000	8001
Poepping	8100	8101
Davis	8200	8201
Hurck	8300	8301
Marceau	8400	8401
Espenschied	8500	8501
Catalan.		

Vanderburgh av.

N. to S. from 3533 Hawthorne av. to 3551 Arsenal.

	Lft.	Rt.
Shenandoah av.	2300	2301
Sidney	2600	2601
Magnolia av.	2800	2801
Pestalozzi	2900	2901
Arsenal.		

Vandeventer av., North.

S. to N. from 3901 Laclede av. north to Labadie av.

	Lft.	Rt.
Laclede av.	1	2
West Pine boul.	201	200
Lindell boul.	301	300
McPherson av.	351	352
Westminster pl.	401	400
Olive	501	500
Washington boul.	601	600
Delmar boul.	701	700
Morgan	901	900
Vandeventer pl.	...	928
Bell av.	....	1000
West Belle pl.	1001	....
Windsor pl.	....	1020
Fairfax av.	1035	....
Finney av.	1101	1100
Cook av.	1201	1200
Page boul.	1301	1300
Evans av.	1401	1400
Easton av.	1501	1500
Lucky	1701	1700
Cote Brilliante av.	1801	1800
Garfield av.	1901	1900
North Market	2401	2400
St. Ferdinand av.	2501	2500
Cottage av.	2601	2600
Lincoln av.	2701	2700
Maffitt av.	2801	2800
St. Louis av.	2901	2900
Labadie av.	3001	3000

Vandeventer av., South.

N. to S. from 3900 Laclede av. south to Chouteau av.

	Lft.	Rt.
Forest Park boul.	200	201
Duncan av.	400	401
Manchester av.	500	501
Scott av.	600	...
Sarpy av.	700	701
Papin	900	901
Chouteau av.		

Vandeventer pl.

E. to W. from 951 N. Grand av. to Vandeventer av.

	Lft.	Rt.
Spring av.	3800	3801
Vandeventer av.		

Vernon av.

In northwestern suburbs, E. to W. from 4600 Page boul. to 1200 Walton av., and from King's Highway Boulevard to Goodfellow av., along St. L. & Suburban Ry,

	Lft.	Rt.
Walton av.	4700	4701
King's H'way bl.	5000	5001
Academy av.	5100	5101
Clarendon pl.	5200	5201
Union Boul.	5300	5301
Belt av.	5500	5510
Arcade av.		
Goodfellow av.		

Vest av.

N. to S. from 2529 Salisbury to 2528 Newhouse av., 1 block west of 25th.

	Lft.	Rt.
Farrar	3801	3800
Bremen av.	3901	3900
Newhouse av.		

Every PHOTO turned out of HOLBORN'S NEW STUDIO Is a WORK of ART. 720 OLIVE ST.

Victor.

E. to W. from 2501 S. Wharf to Shenandoah.

	Lft.	Rt.
S. First	100	101
Kosciusko	...	107
DeKalb	142	139
S. Second	200	201
S. Third	300	301
Bismarck	400	401
S. Broadway	600	601
S. Seventh	700	701
S. Ninth	900	900
S. Tenth	1000	1001
Menard	....	1027
S. Eleventh	1100	1101
S. Twelfth	1200	1201
S. Thirteenth	....	1301
S. Eighteenth	1800	1801
Lemp av.	....	1901
Salena	2000	2001
McNair av.	2100	2101
Cushing	....	2201
Gravois av.	2300	2217
Indiana av.	....	2301
S. Jefferson av.	2600	2601
Texas av.	2632	2633
Ohio av.	2700	2701
Iowa av.	2732	2733
California av.	2800	2801
Nebraska av.	2900	2901
Shenandoah av.		

Villa av.

E. to W. from San Jacinto av. to Dale av., 3 blocks south of Clayton av.

Vine.

E. to W. from 501 N. Wharf to 500 N. Fourth.

	Lft.	Rt.
N. Commercial	...	...
N. First	100	101
N. Second	200	201
N. Third	300	301
N. Fourth.		

Vine Grove av.

In northwestern suburbs, from 4301 Labadie av. north to 4300 Ashland av., 2 blocks east of Taylor av.

Virginia av.

N. to S. from 3000 Chouteau av. to 3301 Park av. and from 3300 Lafayette av. to River des Peres.

	Lft.	Rt.
LaSalle	1100	1101
Hickory	1200	1201
Rutger	1300	1301
Caroline	1400	1401
Vista av.	1428	....
Park av.	1500	1501
Lafayette av.	1700	1701
Geyer av.	1900	1901
Russell av.	....	....
Shenandoah av.	2300	2301
Sidney	2600	2601
Magnolia av.	2800	2801
Pestalozzi	2900	2901
Arsenal	3100	3101
Juniata	3100*A*	3101*A*
Wyoming	3200	3201
Gravois av.	....	....
Utah	3300	3301
Cherokee	3400	3401
Potomac	....	....
Miami	3600	3601
Winnebago	3700	3701
Chippewa	3800	3801
Keokuk	3900	3901
Osage	4000	4001
Gasconade	4100	4101
Meramec	4200	4201
Osceola	4400	4401
S. Eighth	....	4501
Neosho	4600	4551
Hiawatha	4632	....
S. Seventh	....	4651
Itaska	....	4701
Delor	5000	....
S. Sixth	....	5001
Maeder	5100	....
Walsh	5200	5201
Eichelberger	5300	5301
Eiler	5400	....
Fassen	5500	....
Bates	5600	5601
Wilmington rd.	....	....
Fillmore	6100	6101
Bowen	6200	6201
Iron	6300	6301
Kansas	6400	6401
Malt	6600	6601
Haven	6700	6701
Klaus	6800	....
Loughborough av.	6900	6901
Quincy	7000	..
Blow	7100	7101
Nagel av.	7200	....
Robert av.	7300	7301
Koeln av.	7500	7501
Steins	7600	7601
Schirmer	7700	7701
Ivory av.	....	....
Courtois	7800	7801
Primm	7900	7901
Tesson	8000	8001
Poepping	8100	8101
Davis	8200	8201
Hurck	8300	8301
Marceau	8400	8401
Espenschied	8500	....
Catalan	....	....
River des Peres.		

Vista av.

E. to W. from 1429 Compton av. to 1428 Virginia av. and from 1401 S. Grand av. to west of Tiffany, 2 blocks north of Park av., and from 1401 Boyle av. to west line of Laclede Race Course.

	Lft.	Rt.
Virginia av.	3300	
Motard av.	....	3627
Spring av.	....	3701
Tiffany	....	3801
Boyle av.	4200	4201
Park av.	4300	4301
Newstead av.	4400	4401
West line of Laclede Race Course.		

Von Phul.

N. to S. from 1401 E. Grand av. to 1400 Adelaide av., 2 blocks west of N. Broadway.

	Lft.	Rt.
Obear av.	4701	....
John av.	4801	....
Gano av.	4901	4900
Prairie av.	....	....
Linton av.	5201	5200
College av.	5301	5300
Adelaide av.		

Von Versen av.

In northwestern suburbs, E. to W. from 745 Clara av. to city limits, 1 block north of Delmar Boulevard.

	Lft.	Rt.
Clara av.	5600	5601
Goodfellow av.	5800	5801
Hamilton av.	5900	5901
Delmar boul.	...	....
Rosedale av.	6200	6201
City limits.		

Vulcan.

In S. St. Louis. N. to S. from Mississippi River to River des Peres.

	Lft.	Rt.
Robert av.	7300	7301
Upton	7400	7401
Koeln av.	7500	7501
Steins	7600	7601
Schirmer	7700	7701

Burlington Route 4 Hours Saved to Denver and Colorado Points. Burlington Route

Vulcan, cont'd.

Courtois	7800	7801
Primm	7900	7901
Tesson	8000	8001
Poepping	8100	8101
Davis	8200	8201
Marceau	8400	8401
Espenschied	8500	....
Catalan	8600	8601
Lorentz	8700	8701
Chadwick	8800	...

River des Peres.

Wabada av.

E. to W. from Euclid av. to King's Highway Boulevard, 4 blocks north of Easton av.

Wabash av.

E. to W. from 3539 Oleatha av. to 7101 Bancroft av., 1 block west of McCausland av.

	Lft.	Rt.
Pernod av.	3600	3601
Oleatha av.	3636	3637
Mardel av.	3700	3701
Lindenwood pl.	3738	3739
Winona av.	3800	3801

Bancroft av.

Waddell av.

N. to S. from River des Peres to road, 1 block west of Grand av.

	Lft.	Rt.
Courtois	7800	7801
Primm	7900	7901
Tesson	8000	8001
Poepping	8100	....

Road.

Waddingham.

N. to S. from 119 Franklin av. to 118 Carr.

Wagner av.

In northwestern suburbs, E. to W. from 1201A Hodiamont av. west be, yond western city limits-1 block south of Page Boulevard.

Wagoner pl.

N. to S. from North Market st. to Easton av., 1 block east of Marcus av.

Waldemar av.

E. to W. from 6701 Manchester av. to 2140 Forest av., in Benton.

	Lft.	Rt.
Prather av.	6800	6801

Forest av.

Walnut.

E. to W. from 101 S. Wharf to 100 Theresa av.

	Lft.	Rt.
S. Commercial	...	...
S. First	100	101
S. Second	200	201
S. Third	300	301
S. Fourth	400	401
S. Broadway	500	501
S. Sixth	600	601
S. Seventh	700	701
S. Eighth	800	801
S. Ninth	900	901
S. Tenth	1000	1001
S. Eleventh	1100	1101
S. Twelfth	....	....
S. Fifteenth	1500	1501
S. Sixteenth	....	....
S. Seventeenth	1700	1701
S. Eighteenth	1800	1801
S. Twentieth	2000	2001
S. Twenty-first	2100	2101
S. Twenty-sec.	2200	2201
S. Twenty-third	2300	2301
S. Jefferson av.	2600	2601
Beaumont	2700	2701
Leffingwell av.	2800	2801
Ewing av.	....	....
Ranken av.	3300	3301

Theresa av.

Walsh.

In S. St. Louis, E. to W. from Mississippi River to 5200 Morgan Ford rd.

East of Broadway:

	Lft.	Rt.
S. Broadway	101	100

Mississippi River.

West of Broadway:

	Lft.	Rt.
S. Broadway	100	101
Pennsylvania av.	200	201
Minnesota av.	300	301
Michigan av.	400	401
Compton av.	436	437
Virginia av.	500	501
S. Sixth	600	601
S. Seventh	700	701
S. Eighth	800	801
S. Ninth	900	901
S. Tenth	1000	1001
S. Eleventh	1100	1101
S. Grand av.	3600	3601
S. Thirteenth	3636	3637
S. Fourteenth	3700	3701
S. Fifteenth	3736	3737
S. Sixteenth	3800	3801
A street	3900	....
B street	4100	....

Morgan Ford rd.

Walter av.

N. to S. from 8345 N. Broadway to 834 Gimblin rd., in Baden.

Walton av.

In western suburbs, from 4601 McPherson av. to 4800 Easton av., 4 blocks east of King's Highway boul.

	Lft.	Rt.
Westminster pl.	501	500
Olive	539	538
Washington boul.	601	600
Delmar boul.	701	700
Morgan	801	...
Bell av.	...	900
Fountain av.	1101	....
Cook av.	....	1134
Vernon av.	....	1200
Page boul.	1300	1301
Newcomb pl.	....	1400

Easton av.

Ware av.

N. to S. from 3501 Lindell av. to 3500 Bell av.

	Lft.	Rt.
Olive	501	500
Locust	...	512
Washington av.	601	600
Lucas av.	701	700
Morgan	801	800
Franklin av.	901	900

Bell av.

Warne av.

N. to S. from McPherson av. to Olive, and from Easton av. to Adelaide av.

	Lft.	Rt.
Westminster pl.	437	...
Olive	...	...
Easton av.	1501	1500
Lucky	1701	1700
Cote Brilliante av.	1801	1800
Garfield av.	1901	1900
North Market	2401	2400

HOLBORN'S NEW PERMANEO PHOTOS are SUPERIOR to any OTHERS.
H. HOLBORN, 720 OLIVE STREET.

Warne av., cont'd.

St. Ferdina'd av.	2501	2500
Cottage av.	2601	2600
Lincoln av.	2701	2700
Maffitt av.	2801	2800
St. Louis av.	2901	2900
Labadie av.	3001	3000
Kossuth av.	4101	4100
Lee av.	4153	4152
Penrose	4201	4200
Carter av.	4301	4300
Florissant av.	....	....
Grant	2131	....
Emily	....	2100
Algernon	2001	....
Conde	1901	1900
Adelaide av.		

Warren.

E. to W. from 2601 N. Wharf to 2600 N. Jefferson av.

	Lft.	Rt
N. Commercial	..	15
Hall	28	25
N. First	100	101
Greenwood	...	115
N. Second	200	201
N. Broadway	800	801
N. Ninth	900	901
N. Tenth	1000	1001
N. Eleventh	1100	1101
Marion pl.	....	....
N. Twelfth	1200	1201
N. Thirteenth	1300	1301
N. Fourteenth	1400	1401
Blair av.	1434	1435
N. Fifteenth	1500	1501
N. Nineteenth	1900	1901
N. Twentieth	....	....
N. Twenty-sec.	2200	2201
N. Twenty-third	2300	2301
N. Twenty-fifth	2500	2501
Parnell	....	2557
N. Jefferson av.		

Wash.

E. to W. from 1001 N. Wharf to 1000 N. First, and from 1001 N. Broadway to 2801 Easton av.

	Lft.	Rt.
N. Commercial	...	...
N. First	...	...
N. Third	...	...
N. Fourth	400	401
N. Broadway	500	501
N. Sixth	600	601
N. Seventh	700	701
N. Eighth	800	801
N. Ninth	900	901
N. Tenth	1000	1001
N. Eleventh	1100	1101
N. Twelfth	1200	1201
High	1230	1231
N. Thirteenth	1300	1301
N. Fourteenth	1400	1401
Atchison pl.	....	....
N. Fifteenth	1500	....
Selby pl.	....	1501
N. Sixteenth	1600	1601
N. Seventeenth	1700	1701
N. Eighteenth	1800	1801
N. Nineteenth	1900	1901
N. Twentieth	2000	2001
N. Twenty-first	2100	2101
N. Twenty-sec.	2200	2201
N. Twenty-third	2300	2301
N. Jefferson av.	2600	2601
Elliot av.	2700	2701
Leffingwell av	....	2801
Easton av.		

Washington av.

E. to W. from 601 N. Wharf to Grand av., and from King's Highway Boulevard to Union Boul.

	Lft.	Rt.
N. Commercial	...	...
N. First	100	101
N. Second	200	201
N. Third	300	301
N. Fourth	400	401
N. Broadway	500	501
N. Sixth	600	601
N. Seventh	700	701
N. Eighth	800	801
N. Ninth	900	901
N. Tenth	1000	1001
N. Eleventh	1100	1101
N. Twelfth	1200	1201
N. Thirteenth	1300	1301
N. Fourteenth	1400	....
N. Fifteenth	1500	1501
N. Sixteenth	....	1601
Robbins Lane	1626	1627
N. Seventeenth	1700	1701
N. Eighteenth	1800	1801
N. Nineteenth	1900	1901
N. Twentieth	2000	2001
N. Twenty-first	2100	2101
N. Twenty-sec.	2200	2201
N. Twenty-third	....	2301
N. Jefferson av.	2600	2601
Beaumont	2700	2701
Leffingwell av.	2800	2801
Ewing av.	2900	2901
Garrison av.	3000	3001
Compton av.	3200	3201
Leonard av.	3300	3301
Channing av	3400	3401
Ware av.	3500	3501
N. Grand av.		
King's H'way bl.		
Lake av.	5200	5201
Union boul.		

Washington Boul.

E. to W. fr m Grand av. to King's Highway Boulevard.

	Lft.	Rt.
Grand av.	3600	3601
Spring av.	3800	3801
Vandevent'r av.	3900	3901
Sarah	4100	4101
Whittier	4200	4201
Pendleton av.	4300	4301
Newstead av.	4400	4401
Taylor av.	4500	4501
Walton av.	4638	4639
Euclid av.	4900	4901
King's Highway Boulevard.		

Washington pl.

N. to S. between Sherman pl. and Kossuth av. one-half block west of Prairie av.

Water.

In S. St. Louis. N. to S. from Dover to River des Peres.

	Lft.	Rt.
Ellwood	....	5901
Fillmore	....	6001
Bowen	....	6201
Iron	....	6301
Kansas	....	6401
Soper	....	6501
Malt	....	6601
Haven	....	6701
Kraus	....	6801
Loughborough av.	....	6901
Quincy	....	7001
Blow	7100	7101
Nagel av.	7200	7201
Robert av.	7300	7301
Upton	7400	7401
Koeln av.	7500	7501
Steins	7600	7601
Schirmer	7700	7701
Courtois	7800	7801
Primm	7900	7901
Tesson	8000	8001
Poepping	8100	8101
Davis	8200	8201
Marceau	8400	8401
Catalan	8600	8601
Lorentz	8700	8701
River des Peres.		

Waterman av.

In northwestern suburbs, from 401 Union Boulevard west to 400

Waterman av., cont'd.

Skinker rd., 3 blks. north of Forest Park.

	Lft.	Rt.
Belt av.	5600	5601
DeBaliviere av.	5700	5701
Jacob av.	5900	5901
Skinker rd.		

Watson rd.

In southwestern suburbs, from 6000 Old Manchester rd. southwest, beyond city limits, 7 blks. west of King's Highway.

	Lft.	Rt
Arsenal	3100	3101
Tamm av.	.	3201
Fyler av.	3300	3301
Pernod av.	3600	3601
Weil av.	....	4401
City limits.		

Waverly Pl. boul.

N. to S. from 2100 Lafayette av. to 2101 Geyer av.

Way.

E. to W. from 1501 Sulphur av. to 1500 Billon av., 2 blks. north of Manchester av.

Weber rd.

In South Carondelet, from Adelia av. to Morgan Ford rd., 1 block south of River des Peres.

Webster av.

From 3101 Easton av. north to 3119 Magazine.

	Lft.	Rt.
Dickson	....	1300
Thomas	1331	1330
Sheridan av.	1401	1400
Brantner pl.	1425	....
Glasgow pl.	....	1430
Clifton pl.	1445	....
Cass av.	1501	1500
Madison	....	1700
Magazine	1701	1752

Weil av.

E. to W. from 4401 Watson rd. to city limits, south of River des Peres.

Wellington Court.

E. to W. from River des Peres to Manhattan av., in southwestern suburb "Greenwood."

Wells av.

In northwestern suburbs, from 1429 King's Highway Boulevard northwest to city limits, 1 block south of Easton av.

	Lft.	Rt.
Academy av.	5100	5101
Union boul.	5300	5301
Arlington av.	5400	5401
Stewart pl.	....	5433
Belt av.	5500	5501
Clara av.	5600	5601
Goodfellow av.	5800	5801
Hamilton av.	5900	5901
Hodiamont av.	6100	6101
City limits.		

West Belle pl.

E. to W. from Vandeventer av. to Taylor av., extension of Bell av.

	Lft.	Rt.
Vandev'nter av.	3900	3901
Sarah	4100	4101
Whittier	4200	4201
Pendleton av.	4300	4301
Newstead av.	4400	4401
Taylor av.		

W. Cabanne Court.

N. to S., 1 block east of Hodiamont av., south of St. Louis & Suburban R. R.

W. Cabanne pl.

E. to W. from 901 Hamilton av. to West Cabanne Court, 1 block south of St. Louis & Suburban R. R.

	Lft.	Rt.
Catalpa	....	6036
W. Cabanne Court.		

West End av.

In northwestern suburbs, from 4600 Page Boulevard south, 1 block to 4601 Cook av.

West End pl.

Bet. Olive, Washington av., Ware av. and Grand av. Now vacated.

W. Iowa av.

From N. Gasconade to S. Gasconade, western boundary of Laclede Park.

W. Jefferson av.

N. to S. from junction with Jefferson av. to 2701 Chouteau av.

	Lft.	Rt.
Atlantic	700	701
Gratiot	800	801
Papin	900	901
Chouteau av.		

W. Michigan av.

From N. Dakota to S. Dakota, 1 block west of Minnesota av.

Westminster pl.

From 325 Cabanne to 500 Lay av., 1 block south of Olive.

	Lft.	Rt.
Vandevent'r av.	3900	3901
Sarah	4100	4101
Whittier	4200	4201
Boyle av.	4300	4301
Taylor av.	4500	4501
Walton av.	4600	4601
Euclid av.		

Westmoreland pl.

E. to W. from 301 King's Highway Boulevard to 250 Union Boulevard.

	Lft.	Rt.
Lake av.	5200	5201
Union boul.		

West Pine Boul.

E. to W. from Grand av. to King's Highway Boulevard.

	Lft.	Rt.
Grand av.	3600	3601
Spring av.	3700	3701
Vandevent'r av.	3900	3901
Sarah	4100	4101
Boyle av.	4300	4301
Newstead av.	4400	4401
Taylor av.	4500	4501
Euclid av.	4900	4901
King's Highway boul.		

Every PHOTO turned out of HOLBORN'S NEW STUDIO Is a WORK of ART. 720 OLIVE ST.

W. Railroad av.

N. to S. from 501 Calvary av. to 600 Thatcher av., 1 block east of N. Broadway

Wharf.

Along the entire river front.

Whitman.

In northern suburbs. N. to S. from 1*B* E. Grand av. to Prairie av.

	Lft.	*Rt.*
John av.	4801	4800
Gano av.	4901	4900
Prairie av.	5001	5000
DeSoto av.	5101	5100
Talcott av.	5201	5200
Withers av.	5301	5300
Adelaide av.		

Whittemore pl.

E. to W. from 1601 Missouri av. to 1634 S. Jefferson av.

Whittier.

In western suburbs. N. to S. from 4201 Lindell av. to Labadie av.

	Lft.	*Rt.*
McPherson av.	401	400
Westminster pl.	437	436

Whittier, cont'd.

Olive	501	500
Wash'ton boul.	601	600
Delmar boul.	701	700
Morgan	901	900
West Belle pl.	1001	1000
Fairfax av.	1035	1034
Finney av.	1101	1100
Cook av.	1201	1200
Page boul.	1301	1300
Evans av.	1401	1400
Easton av.	1501	1500
Lucky	1701	1700
Cote Brilliante av.	1801	
Garfield av.	1901	1900
North Market	2401	....
St.Ferdina'd av	2501	2500
Cottage av.	2601	....
Kennerly av.	2701	2700
Maffitt av.	2801	2800
St. Louis av.	2901	2900
Labadie av.	3001	3000

Wichita av.

E. to W. in western suburb Gibson Heights from Taylor av. to King's Highway boulevard, two blocks north of Mancheseer av.

Willow av.

E. to W. from Bisque to Columbia Bottom rd. north of new water wks., chain of rocks.

Wilmington rd.

In. S. St. Louis. E. to W. from 6601 Michigan av. to junction with Kansas.

	Lft.	*Rt.*
Compton av.	....	425
Grand av.	3600	3601
Kansas		

Wilson av.

In western suburbs, from 2101 King's Highway Boulevard west to Tamm av., 2 blocks south of Shaw av.

	Lft.	*Rt.*
oardman	5000	5001
Hereford	5100	5101
Cooper	5200	5201
Edwards	5300	5301
Macklin av.	5400	5401
Lily av.	5500	5501
Sublette av.	5600	5601
January av.	5700	5701
Pierce av.	....	5801
Sulphur av.	....	6001
Knox av.	....	6201
Famous av.	....	6301

Windham av.

E. to W. in western suburbs from Woodstock av. to Goodfellow av., 2 blocks north of Bircher. suburb Rydal Mount.

Windsor pl.

E. to W. from 1021 N. Grand av to Vandeventer av.

Winnebago.

E. to W. from 3701 Marine av. to 3700 Oak Hill av.

	Lft.	*Rt.*
Salena av.	1924	1925
Wisconsin av.	2000	2001
Illinois av.	2100	2101
S. Broadway	....	....
S. Jefferson av.	2600	2601
Texas av.	2626	2627
Ohio av.	2700	2701
Iowa av.	2730	2731
California av.	2800	2801
Oregon av.	2830	2831
Nebraska av.	2900	2901
Pen'slva'ia av.	3000	3001
Minnesota av.	3100	3101
Michigan av.	3128	3129
Compton av.	3200	3201
Virginia av.	3300	3301
Louisiana av.	3400	3401
Tennessee av.	3432	3433
Arkansas av.	3500	3501
S. Grand av.	3600	3601
Giles av.	3700	3701
Spring av.	....	....
Gravois av.	3900	3901
Oak Hill av.		

Winona av.

E. to W. from east of 3800 McCausland av. to city limits, 4 blocks south of Pernod av.

	Lft.	*Rt.*
McCausland av.	7000	7001
Wabash av.	7100	7101
City limits.		

Wisconsin av.

N. to S. from 2000 Lynch to Marine av.

	Lft.	*Rt.*
Pestalozzi	2900	2901
Crittenden	3000	3001
Arsenal	3100	..
Utah	3300	3301
Cherokee	3400	3401
Potomac	3500	3501
President	3520	....
S. Broadway	....	....
Miami	3600	3601
Winnebago	3700	3701
Chippewa	....	....
Keokuk	3900	3901
Marine av.		

Wise av.

In western suburbs, E. to W. from 1201 East rd. west to Pierce av., 1 block north of Manchester rd.

	Lft.	*Rt.*
Barron av.	5300	....
Macklind av.	5400	5401
League av.	5422	....
Sublette av.	5600	5601
Pierce av.		

Burlington Route Only 20 Hours ST. PAUL AND MINNEAPOLIS. Burlington Route

Withers av.

E. to W. from Hall to N. Broadway, 7 blocks north of E. Grand av., Lowell.

	Lft.	Rt.
Hall	300	301
Benedict av.	334	335
N. Second	400	401
Bulwer av.	600	601
Gypsy	...	651
N. Broadway.		

Withnell av.

E. to W. from 3225 S. 9th to 3252 Missouri av.

	Lft.	Rt.
S. Thirteenth	....	....
Wisconsin av.	2000	2001
Illinois av.	2100	2101
Missouri av.		

Wittenberg av.

N. to S. from 1430 Old Manchester rd. to Missouri Pacific Ry., 1 block west of Kentucky av.

Woods.

In southwestern suburbs, from 5901 Arsenal to 5900 Elizabeth av., 6 blocks west of King's Highway Boulevard.

	Lft.	Rt.
Old Manchester rd.	2901	2900
Columbia av.	2601	2600
Elizabeth av.		

Woodstock av.

N. to S. from Frueh av. to Jennings av., 1 blk. east of Goodfellow av., suburb Rydal Mount.

Wren av.

E. to W. from Florissant av. to Theodore av. in northwestern suburb "Walnut Park."

Wright.

E. to W. from 2901 N. Wharf to 2900 N. 20th.

	Lft.	Rt.
N. Commercial	18	19
Hall	34	35
N. First	100	101
N. Second	200	201
N. Broadway	800	801
N. Ninth	900	901
N. Tenth	....	...
N. Twelfth	1200	1201
N. Thirteenth	1300	1301
N. Fourteenth	1400	1401
Blair av.	1434	....
N. Fifteenth Jc. N. Nineteenth	1900	1901
N. Twentieth.		

Wyandotte.

E. to W. from Mississippi River to 4434 S. B'way.

	Lft.	Rt.
Ohio av.	2700	2701
S. B'way.		

Wyoming.

E. to W. from 3201 S. Broadway to 3200 Gustine av.

	Lft.	Rt.
S. Seventh	700	701
S. Ninth	900	901
S. Thirteenth	1300	1301
Lemp av.	....	1901
Wisconsin av.	....	2001
Illinois av.	2100	....
Missouri av.	2200	....
Indiana av.	2300	....
S. Jefferson av.	2600	2601
Texas av.	2626	2627
Ohio av.	2700	2701
Iowa av.	2732	2731
California av.	2800	2801
Oregon av.	2832	2833
Nebraska av.	2900	2901
Pen'sylvania av.	3000	3001
Minnesota av.	3100	3101
Michigan av.	3128	3129
Gravois av. Junc. Compton av.	3200	3201
Virginia av.	3300	3301
Louisiana av.	3400	3401
Arkansas av.	3500	3501
S. Grand av.	3600	3601
Spring av.	3800	3801
Gustine av.		

Zealand.

In northwestern suburbs, N. to S. from 1401 Linton av. to College av., 3 blocks west of N. Broadway.

Zepp.

E. to W. from 3435 S. Wharf to 3434 S. Broadway.

	Lft.	Rt.
S. First	100	101
Barracks	122	123
Kosciusko	100*A*	101*A*
DeKalb	126*A*	127*A*
S. Second	200	201
S. B'way.		

Chicago & Alton R. R.

PERFECT PASSENGER SERVICE

BETWEEN

CHICAGO,

KANSAS CITY,

ST. LOUIS

AND ALL POINTS

NORTH

WEST AND EAST.

ST. LOUIS TICKET OFFICES:

216 NORTH BROADWAY,

AND UNION DEPOT.

"SANTA FE ROUTE."

ST. LOUIS & SAN FRANCISCO RY.

The only Great Trunk Line with its own rails and under the one ownership between

ST. LOUIS AND CAILIFORNIA,

St. Louis and Gulf of Mexico,

Embracing 10,000 miles of first-class Railway System.

TICKET OFFICE:

101 N. Broadway and Union Depot, St. Louis, Mo

H. L. MORRILL,
Gen'l Manager.

D. WISHART,
Gen'l Pass. Agent.

ST. LOUIS, MO.

E
F
Canal
Road
BRANCH MO. PACIFIC R.R.
Grand Ave
Ferry Ferry
Telegraph Road
Canyon Creek
Market Street
Washington St
Texas
Barracks Rd



200 TO 212 PINE STREET.

Established 1840.

Haydel & Son,

REAL ESTATE.

109 N. SEVENTH STREET.

DO YOU WANT

1. To Buy a Home?
2. " Buy on Speculation?
3. " Buy for Investment?
4. " Borrow Money?
5. " Loan out Money?
6. " Have Rents Collected?
7. " Sell Your Property Quickly?
8. " Join an Investment Company?
9. " Transact Probate Court Business?

THEN CALL ON US.

Gast's Viticultural Cafe and Restaurant, 8500 N. Broadway.

LIBRARY OF CONGRESS
0 014 572 318 8